













km + km - 38 km/h 40 km/h 42 km/h

km + km - 38 km/h 40 km/h 42 km/h

Tielt	km +	km -	38 km/h	40 km/h	42 km/h
 Officiële Start - Départ Officieux	-1.4		11:40	11:40	11:40
 Vertrek-Depart	0.0	117.7	11:45	11:45	11:45
Kanegem	2.0	115.7	11:48	11:48	11:48
Aarsele	6.1	111.6	11:55	11:54	11:54
<b>Dentergem</b>					
Markegem	15.1	102.6	12:09	12:08	12:07
Dentergem	17.4	100.3	12:12	12:11	12:10
<b>Wielsbeke</b>					
Sint-Baafs-Vijve	19.0	98.7	12:15	12:13	12:12
Wielsbeke	21.0	96.7	12:18	12:17	12:15
Oostrozebeke	25.5	92.2	12:25	12:23	12:21
<b>Wielsbeke</b>					
Ooigem	26.2	91.5	12:26	12:24	12:22
<b>Waregem</b>					
Desselgem	28.9	88.8	12:31	12:28	12:26
Deerlijk	32.5	85.2	12:36	12:34	12:31
<b>Waregem</b>					
Sint-Eloois-Vijve	42.7	75.0	12:52	12:49	12:46
Desselgem	45.5	72.2	12:57	12:53	12:50
Harelbeke	50.0	67.7	13:04	13:00	12:56
Deerlijk	51.8	65.9	13:07	13:03	12:59
<b>Anzegem</b>					
Vichte	56.3	61.4	13:14	13:09	13:05
Ingooigem	58.7	59.0	13:18	13:13	13:09
<b>Zwevegem</b>					
Otegem	63.0	54.7	13:25	13:20	13:15
<b>Avelgem</b>					
	64.5	53.2	13:27	13:22	13:17
 Bevoorrading - Ravitaillement	68.2	49.5	13:33	13:27	13:22
<b>Celles</b>					
Escanaffles	69.2	48.5	13:34	13:29	13:24
<b>Mont-de-l'Enclus</b>					
Orroir	70.7	47.0	13:37	13:31	13:26
<b>Kluisbergen</b>					
Ruien	71.7	46.0	13:38	13:33	13:27
 Helling / Côte 1: Kluisberg	77.0	40.7	13:47	13:40	13:35
<b>Mont-de-l'Enclus</b>					
Orroir	77.1	40.6	13:47	13:41	13:35
Amengijs - Amougies	80.0	37.7	13:51	13:45	13:39
Rozenaken - Russeignies	81.4	36.3	13:53	13:47	13:41
 Helling / Côte 2: Knokteberg - Trieu	84.4	33.3	13:58	13:52	13:46
<b>Kluisbergen</b>					
Kwaremont	84.4	33.3	13:58	13:52	13:46
<b>Avelgem</b>					
Kerkhove	90.1	27.6	14:07	14:00	13:54
 Varent	91.7	26.0	14:10	14:03	13:56
<b>Anzegem</b>					
Kaster	92.2	25.5	14:11	14:03	13:57
Tiegem	94.3	23.4	14:14	14:06	14:00
 Helling / Côte 3: Vossenhol	96.5	21.2	14:17	14:10	14:03
 Collect zone	96.7	21.0	14:18	14:10	14:03
Anzegem	97.8	19.9	14:19	14:12	14:05
 Helling / Côte 4: Holstraat	101.0	16.7	14:24	14:16	14:09
<b>Wortegem-Petegem</b>					
Wortegem	101.3	16.4	14:25	14:17	14:10
<b>Kruishoutem</b>					
Nokere	106.6	11.1	14:33	14:25	14:17
 Helling / Côte 5: Nokereberg	108.5	9.2	14:36	14:28	14:20
Kruishoutem	109.1	8.6	14:37	14:29	14:21

 Herlegemstraat	111.2	6.5	14:41	14:32	14:24
Waregem	112.5	5.2	14:43	14:34	14:26
 Aankomst-Arrivee	117.7	0.0	14:51	14:42	14:33