





















UURSCHEMA / HORAIRE / TIMETABLE

| | km + | km - | 35 km/h | 37 km/h | 39 km/h | | km + | km - | 35 km/h | 37 km/h | 39 km/h | |
|--|------|-------|------------|------------|------------|--|------|------|------------|------------|------------|--|
| West-Vlaanderen | | | | | | | | | | | | |
| Ieper | | | | | | | | | | | | |
|  Officiële Start | | -2.8 | 10:10 | 10:10 | 10:10 | | | | | | | |
| Vlamertinge | | | | | | | | | | | | |
|  Officiële Start | | 0.0 | 136.9 | 10:15 | 10:15 | | | | | | | |
| Elverdinge | | | | | | | | | | | | |
| Vleteren | | | | | | | | | | | | |
| Woesten | | | | | | | | | | | | |
| Lo-Reninge | | | | | | | | | | | | |
| Vleteren | | | | | | | | | | | | |
| Oostvleteren | | | | | | | | | | | | |
| Westvleteren | | | | | | | | | | | | |
| Poperinge | | | | | | | | | | | | |
| Krombeke | | | | | | | | | | | | |
| Alveringem | | | | | | | | | | | | |
| Stavele | | | | | | | | | | | | |
| Poperinge | | | | | | | | | | | | |
| Roesbrugge | | | | | | | | | | | | |
| Proven | | | | | | | | | | | | |
| Watou | | | | | | | | | | | | |
|  Hillie 1: Den Appel | | 34.3 | 102.6 | 11:14 | 11:11 | | | | | | | |
| Abele | | | | | | | | | | | | |
| Poperinge | | | | | | | | | | | | |
| Heuvelland | | | | | | | | | | | | |
| Westouter | | | | | | | | | | | | |
|  Helling / Côte 1: Baneberg | | 48.4 | 88.5 | 11:38 | 11:33 | | | | | | | |
| De Klijte | | | | | | | | | | | | |
| Kemmel | | | | | | | | | | | | |
|  Hillie 2: De Pingelaar | | 53.5 | 83.4 | 11:47 | 11:42 | | | | | | | |
|  Helling / Côte 2: Kemmelberg (Belvédère) | | 56.4 | 80.5 | 11:52 | 11:46 | | | | | | | |
|  Helling / Côte 3: Monteberg | | 60.3 | 76.6 | 11:58 | 11:53 | | | | | | | |
| Wulvergem | | | | | | | | | | | | |
|  Hillie 3: Kraaiberg | | 65.5 | 71.4 | 12:07 | 12:01 | | | | | | | |
| Mesen | | | | | | | | | | | | |
| | | 66.7 | 70.2 | 12:09 | 12:03 | | | | | | | |
|  Hillie 4: Mesenberg | | 66.8 | 70.1 | 12:09 | 12:03 | | | | | | | |
|  Bevoorrading | | 66.9 | 70.0 | 12:10 | 12:03 | | | | | | | |
| Province du Hainaut | | | | | | | | | | | | |
| Comines-Warneton | | | | | | | | | | | | |
|  Plugstreet 1 - Christmas Truce | | 72.2 | 64.7 | 12:19 | 12:12 | | | | | | | |
|  Plugstreet 2 - The Catacombs | | 74.4 | 62.5 | 12:23 | 12:16 | | | | | | | |
|  Hillie 5 : Rosenbergstraat | | 76.5 | 60.4 | 12:26 | 12:19 | | | | | | | |
| Provincie West-Vlaanderen | | | | | | | | | | | | |
| Heuvelland | | | | | | | | | | | | |
|  Hillie 6: De Trompe | | 78.5 | 58.4 | 12:30 | 12:22 | | | | | | | |
| Nieuwkerke | | | | | | | | | | | | |
| Dranouter | | | | | | | | | | | | |
| Loker | | | | | | | | | | | | |
| Westouter | | | | | | | | | | | | |
|  Helling / Côte 4: Baneberg | | 90.4 | 46.5 | 12:50 | 12:41 | | | | | | | |
| De Klijte | | | | | | | | | | | | |
| Kemmel | | | | | | | | | | | | |
|  Hillie 11: De Pingelaar | | 95.5 | 41.4 | 12:59 | 12:50 | | | | | | | |
|  Helling / Côte 5: Kemmelberg (Belvédère) | | 98.4 | 38.5 | 13:04 | 12:54 | | | | | | | |
|  Helling / Côte 6: Monteberg | | 102.3 | 34.6 | 13:10 | 13:01 | | | | | | | |
| Ieper | | | | | | | | | | | | |
| Voormezele | | | | | | | | | | | | |
| Ieper | | | | | | | | | | | | |
|  Collectzone | | 116.9 | 20.0 | 13:35 | 13:25 | | | | | | | |
| Zillebeke | | | | | | | | | | | | |
| Zonnebeke | | | | | | | | | | | | |
| Geluvelde | | | | | | | | | | | | |
| Wervik | | | | | | | | | | | | |
| Geluwe | | | | | | | | | | | | |
| Menen | | | | | | | | | | | | |
| Wevelgem | | | | | | | | | | | | |
|  Aankomst - Arrivee | | 136.9 | 0.0 | 14:10 | 13:57 | | | | | | | |