






Stage  
**02**  
itinerary

**ABU DHABI STAGE**  
**Yas Mall - Abu Dhabi Breakwater**  
Monday, 25 February 2019

km 184

Elevation			Distance			Timetable		
			leg	run	to be run	km/h		
			42	44	46			
<b>ABU DHABI</b>								
5	<b>YAS MALL</b>	↑ Start Village	2.5			12.10	12.10	12.10
3	<b>YAS ISLAND</b>	↑ km 0	0.0	0.0	184.0	12.15	12.15	12.15
6	E10-E12 Interchange	↪ E12	6.4	6.4	177.6	12.24	12.24	12.23
19	Al Shaham Old Exit	↩ 13th St.	8.3	14.7	169.3	12.37	12.36	12.35
13	Al Rahba	↑ 15th St.	11.3	26.0	158.0	12.52	12.50	12.49
7	Al Samhah	↩	5.6	31.6	152.4	12.59	12.57	12.55
10	Khalifa Indust. Zone	↩ dir. Khalifa Port	7.0	38.6	145.4	13.10	13.08	13.05
3	Khalifa Port	↪	17.6	56.2	127.8	13.34	13.30	13.27
2	Lakhweerah Street	↪	9.9	66.1	117.9	13.47	13.43	13.39
3	Al Taweelah	↑	10.8	76.9	107.1	14.04	13.59	13.54
2	Al Sader	↑	8.2	85.1	98.9	14.15	14.09	14.04
3	<b>Al Bahia</b>	↑	12.6	97.7	86.3	14.35	14.28	14.22
	<b>Feed zone: km 99 - 102</b>	↑						
9	Ins. E10	↪ E10	6.7	104.4	79.6	14.45	14.38	14.32
3	Exit to Yas Island	↪ Al Raha Blvd	5.2	109.6	74.4	14.52	14.45	14.38
3	Channel St.	↪	3.0	112.6	71.4	14.56	14.49	14.42
4	Khalifa University U-Turn	↪	12.3	124.9	59.1	15.15	15.07	14.59
4	Golf Gardens	↑ 3rd St.	3.1	128.0	56.0	15.19	15.11	15.03
6	Al Raha Blvd	↩ to Yas Island	8.8	136.8	47.2	15.33	15.24	15.15
10	Yas Tunnel	↑	3.0	139.8	44.2	15.37	15.28	15.19
3	<b>Yas Island</b>	↑ Yas Leisure Dr. - Sh. Khalifa bin Zay	3.1	142.9	41.1	15.41	15.32	15.23
3	Saadiyat Island Exit	↪	18.2	161.1	22.9	16.05	15.54	15.45
3	Abu Dhabi Louvre	↪ E12	8.5	169.6	14.4	16.16	16.05	15.55
4	Corniche Rd.	↑	5.2	174.8	9.2	16.24	16.12	16.02
8	<b>ABU DHABI</b>	↑ Al Marina	9.2	184.0	0.0	16.38	16.26	16.15

**NOTE:**

-  **Intermediate Sprint:**  
km 97.7 Al Bahia
- km 142.9 Yas Island
-  **Feed zone: km 99 - 102**
-  **Tunnel: km 139.8**