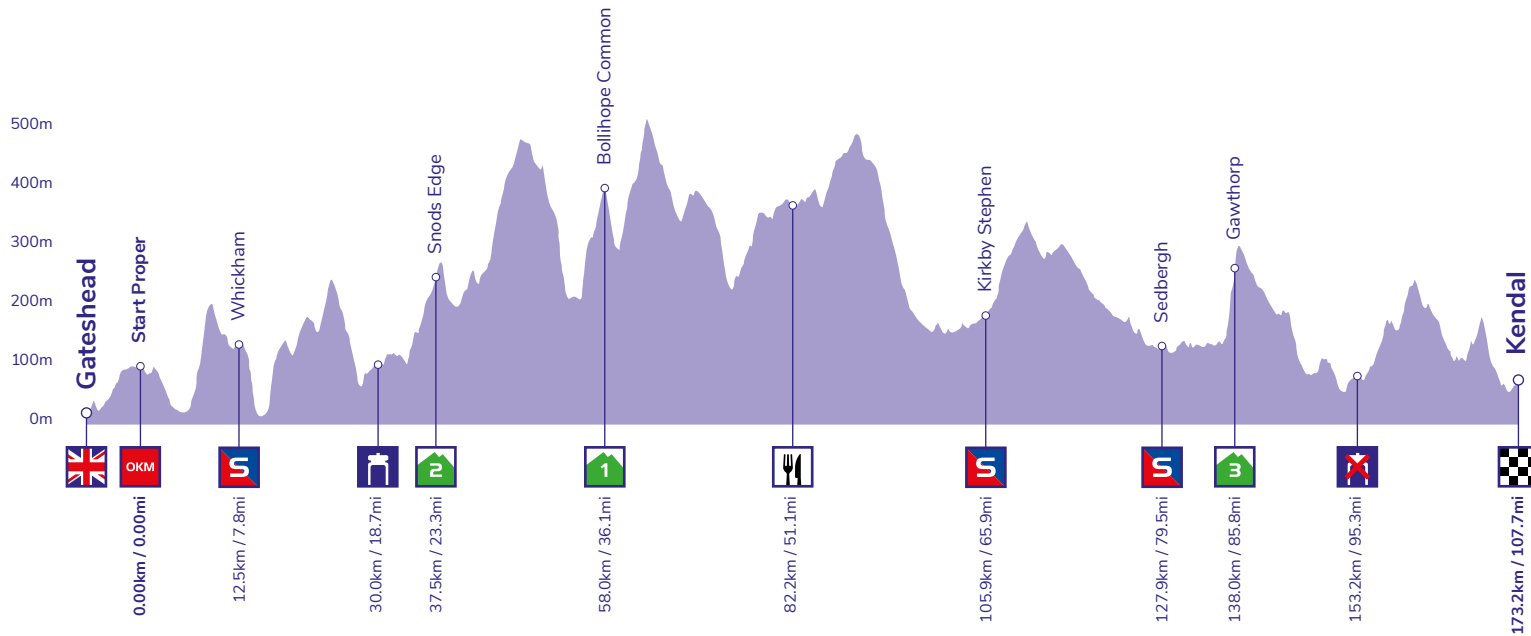


# 4

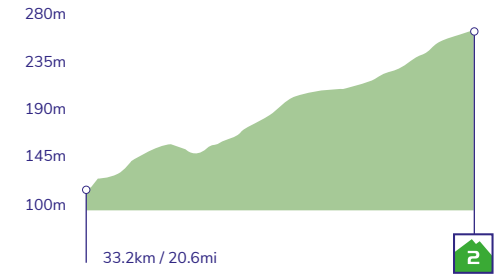
## ROUTE PROFILES GATESHEAD TO KENDAL

### Stage profile

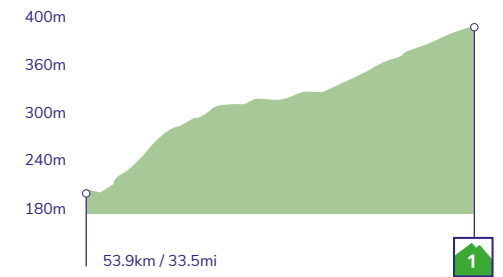


### KoM profiles


**Snods Edge: Cat 2** 4.3km / 3.1% avg



**Bollihope Common: Cat 1** 4.1km / 7.8% avg



### Final 3km profile



**Gawthorp: Cat 3** 1.8km / 9.6% avg

