

5

RACE SCHEDULE

BIRKENHEAD PARK TO BIRKENHEAD PARK

Neutralised section

Park Drive, Ashville Road, Park Road North, Watson Street, Price Street, Lord Street, Cleveland Street, Hamilton Square, Hamilton Street, Hamilton Square, Argyle Street, Pearson Road, Church Road, Bebington Road, Old Chester Road, Bebington Road, Boundary Road, Pool Bank, The Ginnel, Wharf Street, Wood Street

Approximate distance of neutralised section 9.8km / 6.1miles

Distance of stage 174.1km / 108.3miles

Neutralised start 11:00



KM	KM to go	Miles	Feature	Instruction	Description	35km/h	38km/h	42km/h
			Start Neutralised		Birkenhead Park, The Wirral	11:00	11:00	11:00
0.00	174.1	0.00	Start Proper		Wood Street, Port Sunlight	11:15	11:15	11:15
0.2	173.9	0.1	X.Roads	Straight		11:15	11:15	11:15
0.4	173.7	0.2	Junction	Left	Ellens Lane	11:15	11:15	11:15
0.6	173.5	0.4	T.Lights	Right	Bromborough Road	11:15	11:15	11:15
0.8	173.3	0.5	T.Junction	Left	The Village	11:16	11:16	11:16
0.9	173.2	0.6	M R/about	1st Exit	Heath Road	11:16	11:16	11:16
1.6	172.5	1.0		Keep Right	Heath Road	11:17	11:17	11:17
1.8	172.3	1.1	Sign		Higher Bebbington	11:17	11:17	11:17
2.1	172.0	1.3		Keep Right	Heath Road	11:18	11:18	11:17
2.2	171.9	1.4	Junction	Left	Brackenwood Road	11:18	11:18	11:17
2.3	171.8	1.4		Caution!	Speed Humps	11:18	11:18	11:17
2.5	171.6	1.6		Keep Right		11:18	11:18	11:18
2.8	171.3	1.7	X.Roads	Right	B5151 Mount Road	11:19	11:19	11:18
3.3	170.8	2.1	X.Roads	Left	Rest Hill Road	11:20	11:19	11:19
4.4	169.7	2.7	T.Junction	Right	Rest Hill Road	11:21	11:21	11:20
4.5	169.6	2.8	R/about	1st Exit	Station Road	11:22	11:21	11:20
6.2	167.9	3.9	Sign		Barnston Village	11:24	11:23	11:22
7.2	166.9	4.5	T.Junction	Left	A551 Branston Road	11:26	11:25	11:24
7.6	166.5	4.7		Caution!	Cows Crossing!	11:26	11:25	11:24
9.5	164.6	5.9	R/about	1st Exit	A540 Chester Road	11:29	11:28	11:27
10.3	163.8	6.4		Keep Left	A540 Dual Carriageway	11:31	11:29	11:28
12.3	161.8	7.6	T.Lights	Straight	A540 Chester High Road	11:34	11:32	11:30
12.5	161.6	7.8	T.Lights	Straight	A540 Chester High Road	11:34	11:32	11:31
13.0	161.1	8.1	X.Roads	Straight	A540 Chester High Road	11:35	11:33	11:31
13.6	160.5	8.5	T.Lights	Straight	A540 Chester High Road	11:36	11:34	11:32
14.5	159.6	9.0	Junction	Left	B5133 Hanns Hall Road	11:37	11:35	11:33
15.1	159.0	9.4		Keep Right	B5133 Hanns Hall Road	11:38	11:36	11:34
15.6	158.5	9.7	X.Roads	Straight	B5133 Neston Road	11:39	11:37	11:35
15.8	158.3	9.8	Sign		Willaston	11:39	11:37	11:35
15.9	158.2	9.9		Keep Right	B5133	11:39	11:37	11:35
16.3	157.8	10.1	X.Roads	Straight		11:40	11:38	11:35
16.6	157.5	10.3		Keep Left	B5133 Hooton Road	11:41	11:38	11:36
16.7	157.4	10.4		Keep Right	B5133 Hooton Road	11:41	11:38	11:36
20.0	154.1	12.4	T.Lights	Right	A41 New Chester Road	11:46	11:43	11:40
20.2	153.9	12.6	T.Lights	Straight	A41 New Chester Road	11:46	11:43	11:40
21.3	152.8	13.2	Sign		Little Sutton	11:48	11:45	11:42
21.8	152.3	13.6	T.Lights	Straight	A41 Chester Road	11:49	11:46	11:43
22.0	152.1	13.7	T.Lights	Straight	A41 Chester Road	11:49	11:46	11:43
23.3	150.8	14.5	T.Lights	Straight	A41 Chester Road	11:51	11:48	11:44
24.8	149.3	15.4	T.Lights	Straight	A41 Chester Road	11:53	11:50	11:46
25.4	148.7	15.8	T.Lights	Straight	A41 Chester Road	11:54	11:51	11:47
25.9	148.2	16.1	R/about	2nd Exit	A41 Liverpool Road	11:55	11:52	11:48
27.4	146.7	17.0	T.Lights	Straight	A41 Keep Left! Dual Carriageway	11:58	11:54	11:50


KM	KM to go	Miles	Feature	Instruction	Description	35km/h	38km/h	42km/h
28.2	145.9	17.5	X.Roads	Straight	A41 Dual Carriageway	11:59	11:55	11:51
29.3	144.8	18.2	T.Lights	Right	A5116 Liverpool Road	12:01	11:56	11:52
29.5	144.6	18.3		Keep Left	Wybersley Road	12:01	11:57	11:52
29.6	144.5	18.4	R/about	2nd Exit	A5116 Liverpool Road	12:01	11:57	11:53
30.0	144.1	18.7	Drinks	Start		12:02	11:57	11:53
30.2	143.9	18.8		Keep Left	Dual Carriageway!	12:02	11:58	11:53
31.0	143.1	19.3	T.Lights	Straight	A5116 Keep Left!	12:03	11:59	11:54
31.1	143.0	19.3	T.Lights	Straight	A5116 Liverpool Road	12:03	11:59	11:54
31.5	142.6	19.6	T.Lights	Straight	A5116 Liverpool Road	12:04	12:00	11:55
31.6	142.5	19.7	R/about	3rd Exit	A5480 Countess Way	12:04	12:00	11:55
32.3	141.8	20.1	R/about	2nd Exit	A5480	12:05	12:01	11:56
32.8	141.3	20.4	T.Lights	Straight	A5480 Deva Link	12:06	12:01	11:57
33.3	140.8	20.7	R/about	2nd Exit	A5480 Deva Link	12:07	12:02	11:57
33.7	140.4	21.0	T.Lights	Left	A548 Sealand Road	12:07	12:03	11:58
33.9	140.2	21.1	T.Lights	Straight	A548 Sealand Road	12:08	12:03	11:58
34.7	139.4	21.6	T.Lights	Straight	New Crane Street	12:09	12:04	11:59
35.0	139.1	21.8		Caution!	Narrow Arch	12:10	12:05	12:00
35.0	139.1	21.8	T.Lights	Right	Nuns Road	12:10	12:05	12:00
35.5	138.6	22.1	T.Junction	Right	A483 Grosvenor Road	12:10	12:05	12:00
36.1	138.0	22.4	R/about	4th Exit	A5104 Hough Green	12:11	12:06	12:01
37.3	136.8	23.2	T.Lights	Straight	A483	12:13	12:08	12:02
37.7	136.4	23.4	X.Roads	Straight		12:14	12:08	12:03
37.9	136.2	23.6	T.Lights	Straight	A5104 High Street	12:14	12:09	12:03
38.6	135.5	24.0	T.Lights	Straight	A5104 High Street	12:15	12:10	12:04
38.9	135.2	24.2	T.Lights	Straight	A5104 Chester Road	12:16	12:10	12:05
40.9	133.2	25.4	Junction	Left	Bretton Lane	12:19	12:13	12:07
41.0	133.1	25.5	Sign		Bretton	12:19	12:13	12:07
42.4	131.7	26.4	Junction	Left	Lesters Lane	12:21	12:15	12:09
42.4	131.7	26.4	Sign		Chester	12:21	12:15	12:09
43.5	130.6	27.1	Junction	Left	Kinnerton Road	12:23	12:17	12:10
43.6	130.5	27.1	Junction	Right	Kinnerton Road	12:23	12:17	12:11
44.4	129.7	27.6	Sign		Dodleston	12:24	12:18	12:12
44.7	129.4	27.8	T.Junction	Right	Church Road	12:25	12:18	12:12
44.9	129.2	27.9		Keep Right	Pulford Lane	12:25	12:19	12:12
46.7	127.4	29.0		Caution!	Level Crossing	12:28	12:21	12:15
47.8	126.3	29.7	T.Junction	Right	B5445 Wrexham Road	12:30	12:23	12:16
48.2	125.9	30.0	Sign		Wrexham	12:30	12:23	12:16
48.6	125.5	30.2	Junction	Left	Darland Lane	12:31	12:24	12:17
48.6	125.5	30.2		Caution!	Speed Humps	12:31	12:24	12:17
49.0	125.1	30.5		Keep Right	Gamford Lane	12:32	12:25	12:18
49.9	124.2	31.0	T.Junction	Left	B5102 Rossett Road	12:33	12:26	12:19
50.2	123.9	31.2		Keep Left	B5102 Rossett Road	12:33	12:26	12:19
50.3	123.8	31.3		Keep Right	B5102 Rossett Road	12:34	12:26	12:19
53.5	120.6	33.3	T.Junction	Left	B5102	12:39	12:31	12:23

5

RACE SCHEDULE – CONTINUED

BIRKENHEAD PARK TO BIRKENHEAD PARK

KM	KM to go		Feature	Instruction	Description	35km/ph		
	Miles					38km/ph	42km/ph	
138.5	35.6	86.1	T.Lights	Straight	A5027 Upton Road	14:52	14:32	14:13
138.7	35.4	86.3	T.Lights	Straight	A5027 Upton Road	14:52	14:33	14:13
138.8	35.3	86.3	KoM 2 Cat 3	Start		14:53	14:33	14:13
139.0	35.1	86.4	R/about	2nd Exit	A5027 Upton Road	14:53	14:33	14:13
139.7	34.4	86.9	R/about	3rd Exit	A5027 Upton Road	14:54	14:34	14:14
140.2	33.9	87.2	KoM 2 Cat 3	Finish	 Playbrick Hill	14:55	14:35	14:15
140.7	33.4	87.5	T.Lights	Straight	A5027 Upton Road	14:56	14:36	14:15
140.9	33.2	87.6	T.Lights	Straight	A5027	14:56	14:36	14:16
141.4	32.7	87.9	Junction	Right	Park Road West	14:57	14:37	14:16
142.0	32.1	88.3	R/about	1st Exit	Ashville Road	14:58	14:37	14:17
142.2	31.9	88.4	X.Roads	Right	Park Gates	14:58	14:38	14:17
144.0	30.1	89.5	Sprint 3		 First Passage of Finish Line	15:01	14:40	14:20
144.2	29.9	89.7	T.Junction	Right	Exit Park Ashville Road	15:01	14:41	14:20
144.4	29.7	89.8	T.Lights	Right	A553 Park Road North	15:01	14:41	14:20
144.9	29.2	90.1	T.Lights	Straight	A553 Conway Street	15:02	14:42	14:21
145.3	28.8	90.4	T.Lights	Left	A5029 Watson Street	15:03	14:42	14:21
145.4	28.7	90.4	X.Roads	Straight		15:03	14:42	14:21
145.5	28.6	90.5	T.Lights	Straight	A5029 Watson Street	15:03	14:42	14:22
145.7	28.4	90.6	T.Lights	Straight	A5029 Rendel Street	15:03	14:43	14:22
145.9	28.2	90.7		Keep Left	A5029 Rendel Street	15:04	14:43	14:22
146.0	28.1	90.8	R/about	1st Exit	A554 Tower Road	15:04	14:43	14:22
146.2	27.9	90.9	T.Lights	Straight	A554 Tower Road	15:04	14:43	14:22
146.4	27.7	91.0	R/about	1st Exit	A554 Tower Road	15:05	14:44	14:23
146.6	27.5	91.2	R/about	2nd Exit	A554 Birkenhead Road	15:05	14:44	14:23
146.7	27.4	91.2	T.Junction	Left	B5144 Kelvin Road	15:05	14:44	14:23
147.0	27.1	91.4		Keep Left	B5144 Wheatland Lane	15:06	14:45	14:24
147.7	26.4	91.8	T.Lights	Straight	A551 Mainwaring Road	15:07	14:46	14:24
148.3	25.8	92.2	Junction	Right	Church Street	15:08	14:46	14:25
148.8	25.3	92.5	T.Lights	Left	A554 King Street	15:08	14:47	14:26
149.1	25.0	92.7			25km to Race Finish	15:09	14:48	14:26
150.6	23.5	93.7	X.Roads	Straight	A554 Seabank Road	15:11	14:50	14:28
151.2	22.9	94.0	T.Lights	Straight	A554 Rowson Street	15:12	14:51	14:29
151.5	22.6	94.2	R/about	1st Exit	A554 King's Parade	15:13	14:51	14:29
151.7	22.4	94.3	T.Lights	Straight	A554 King's Parade	15:13	14:51	14:30
152.3	21.8	94.7	R/about	2nd Exit	A554 King's Parade	15:14	14:52	14:30
152.7	21.4	95.0	R/about	2nd Exit	A554 King's Parade	15:14	14:53	14:31
153.1	21.0	95.2	R/about	2nd Exit	A554 King's Parade	15:15	14:53	14:31
153.5	20.6	95.5	R/about	1st Exit	A554 Harrison Drive	15:16	14:54	14:32
153.6	20.5	95.5	R/about	2nd Exit	A554 Harrison Drive	15:16	14:54	14:32
153.9	20.2	95.7	R/about	1st Exit	Harrison Drive	15:16	14:54	14:32
154.1	20.0	95.8			20km to Race Finish	15:17	14:55	14:33
154.3	19.8	96.0	T.Lights	Straight	Harrison Drive	15:17	14:55	14:33
154.9	19.2	96.3	R/about	3rd Exit	Leasowe Road	15:18	14:56	14:34
155.6	18.5	96.8	T.Lights	Straight	A551	15:19	14:57	14:35
155.7	18.4	96.8		Keep Right	Dual Carriageway!	15:19	14:57	14:35
156.5	17.6	97.3	R/about	2nd Exit	A551 Leasowe Road	15:20	14:58	14:36
157.8	16.3	98.1	T.Lights	Straight	A551 Leasowe Road	15:22	15:00	14:37
158.3	15.8	98.4	Sign		Moreton	15:23	15:01	14:38

KM	KM to go		Feature	Instruction	Description	35km/ph		
	Miles					38km/ph	42km/ph	
158.6	15.5	98.6		Keep Left	A551 Pasture Road	15:24	15:01	14:38
159.1	15.0	98.9			15km to Race Finish	15:25	15:02	14:39
160.1	14.0	99.6	R/about	3rd Exit	A553 Hoylake Road	15:26	15:03	14:40
161.3	12.8	100.3	T.Lights	Straight	A553 Hoylake Road	15:28	15:05	14:42
161.7	12.4	100.6	Sign		The Wirral	15:29	15:06	14:42
163.0	11.1	101.4			Circuit Entry Point, Heron Road	15:31	15:07	14:44
164.1	10.0	102.0			10km to Race Finish	15:32	15:09	14:45
164.7	9.4	102.4	R/about	2nd Exit	Pump Lane	15:33	15:10	14:46
165.4	8.7	102.9	Sign		Greasby	15:34	15:11	14:47
165.8	8.3	103.1	R/about	1st Exit	B5139 Frankby Road	15:35	15:11	14:48
166.4	7.7	103.5	T.Lights	Straight	B5139 Greasby Road	15:36	15:12	14:48
167.4	6.7	104.1	R/about	2nd Exit	B5139 Old Greasby Road	15:38	15:14	14:50
167.8	6.3	104.3	T.Lights	Straight	Ford Road	15:38	15:14	14:50
168.7	5.4	104.9		Keep Right		15:40	15:16	14:51
168.7	5.4	104.9	T.Lights	Left	A5027 Upton Road	15:40	15:16	14:51
168.7	5.4	104.9	T.Lights	Straight	A5027 Upton Road	15:40	15:16	14:51
169.0	5.1	105.1	T.Lights	Straight	A5027 Upton Road	15:40	15:16	14:52
169.1	5.0	105.2	KoM 3 Cat 3	Start		15:40	15:16	14:52
169.1	5.0	105.2			5km to Race Finish	15:40	15:16	14:52
169.2	4.9	105.2	R/about	2nd Exit	A5027 Upton Road	15:40	15:16	14:52
170.0	4.1	105.7	R/about	3rd Exit	A5027 Upton Road	15:42	15:17	14:53
170.2	3.9	105.8	KoM 3 Cat 3	Finish	 Playbrick Hill	15:42	15:18	14:53
171.0	3.1	106.3	T.Lights	Straight	A5027 Upton Road	15:43	15:19	14:54
171.2	2.9	106.5	T.Lights	Straight	A5027	15:44	15:19	14:55
171.6	2.5	106.7	Junction	Right	Park Road West	15:44	15:20	14:55
172.3	1.8	107.1	R/about	1st Exit	Ashville Road	15:45	15:21	14:56
172.5	1.6	107.3	X.Roads	Right	Park Gates	15:46	15:21	14:56
173.1	1.0	107.6			1km to Race Finish	15:47	15:22	14:57
174.1	0.0	108.3	Finish		 Birkenhead Park, The Wirral	15:48	15:23	14:58