




# ITINÉRAIRE HORAIRE

## ÉTAPE 2

| KM                          |             | ÉTAPE 2          |  | HORAIRES  |              |              |              |              |
|-----------------------------|-------------|------------------|--|---|--------------|--------------|--------------|--------------|
| À parcourir                 | Parcours    |                  |  | Caravane  | 41 km/h      | 39 km/h      | 37 km/h      |              |
| <b>ALPES-MARITIMES (06)</b> |             |                  |  |   |              |              |              |              |
|                             |             |                  | <b>NICE (VC-M6202)</b>                           |              | <b>11:15</b> | <b>13:00</b> | <b>13:00</b> | <b>13:00</b> |
|                             |             | M6202            | Les Baraques (M6202-M6202 BIS)                   |   |              |              |              |              |
| <b>186</b>                  | <b>0</b>    | <b>M6202 BIS</b> | <b>NICE</b>                                      |  <b>Km 0</b> | <b>11:35</b> | <b>13:20</b> | <b>13:20</b> | <b>13:20</b> |
| 178                         | 8           |                  | CARROS (près)                                    |   | 11:46        | 13:30        | 13:30        | 13:31        |
| 171.5                       | 14.5        |                  | Carrefour M6202 BIS-M901                         |   | 11:55        | 13:38        | 13:39        | 13:40        |
| <b>170</b>                  | <b>16</b>   | <b>M901</b>      | <b>Lac du Broc (LE BROC)</b>                     |              | <b>11:57</b> | <b>13:40</b> | <b>13:41</b> | <b>13:42</b> |
| 170                         | 16          |                  | Pont Louis Nucéra (LE BROC)                      |   | 11:57        | 13:40        | 13:41        | 13:42        |
| 168.5                       | 17.5        |                  | Le Pont Charles Albert (GILETTE)                 |   | 11:59        | 13:42        | 13:43        | 13:44        |
| <b>168</b>                  | <b>18</b>   |                  | <b>Passage à niveau n°658</b>                    |   | <b>12:00</b> | <b>13:42</b> | <b>13:43</b> | <b>13:45</b> |
| 168                         | 18          |                  | Baus Roux (LA ROQUETTE-SUR-VAR) (M901-M6202)     |   | 12:00        | 13:42        | 13:43        | 13:45        |
| 166                         | 20          | M6202            | Le Plan-du-Var (LEVENS)                          |   | 12:02        | 13:45        | 13:46        | 13:47        |
| 164.5                       | 21.5        |                  | Le Chaudan (UTELLE)                              |   | 12:05        | 13:47        | 13:48        | 13:50        |
| 163.5                       | 22.5        |                  | Tunnel du Chaudan                                |   | 12:06        | 13:48        | 13:50        | 13:51        |
| 162                         | 24          |                  | Tunnel de la Gare de la Tinée                    |   | 12:08        | 13:50        | 13:52        | 13:53        |
| 161                         | 25          |                  | Tunnel du Rocastron                              |   | 12:10        | 13:52        | 13:53        | 13:55        |
| 158.5                       | 27.5        |                  | Carrefour M6202-M2205                            |   | 12:13        | 13:55        | 13:56        | 13:58        |
| 158.5                       | 27.5        | M2205            | Tunnels de la Mescla                             |   | 12:13        | 13:55        | 13:56        | 13:58        |
| 156.5                       | 29.5        |                  | La Courbaisse (TOURNEFORT)                       |   | 12:16        | 13:57        | 13:59        | 14:01        |
| 150.5                       | 35.5        |                  | Roussillon-La Condamine (LA TOUR-SUR-TINÉE)      |   | 12:24        | 14:05        | 14:07        | 14:09        |
| 149                         | 37          |                  | Pont de Clans (CLANS)                            |   | 12:26        | 14:07        | 14:09        | 14:11        |
| 146                         | 40          |                  | Bancairon (CLANS)                                |   | 12:30        | 14:11        | 14:13        | 14:15        |
| 145                         | 41          |                  | Viaduc de Bancairon (CLANS, BAIROLS)             |   | 12:32        | 14:12        | 14:14        | 14:17        |
| 142.5                       | 43.5        |                  | Viaduc de Saint-Ferréol (ILONSE)                 |   | 12:36        | 14:15        | 14:18        | 14:21        |
| 141.5                       | 44.5        |                  | MARIE-Gare                                       |   | 12:37        | 14:17        | 14:19        | 14:22        |
| 140.5                       | 45.5        |                  | La Bollinette (MARIE)                            |   | 12:38        | 14:18        | 14:20        | 14:23        |
| 139                         | 47          |                  | Tunnel de Rimplas-Gare                           |   | 12:40        | 14:20        | 14:22        | 14:25        |
| 139                         | 47          |                  | RIMPLAS-Gare (M2205-M2565)                       |   | 12:41        | 14:20        | 14:23        | 14:26        |
| 135.5                       | 50.5        | M2565            | Le Planet-Les Vignes (VALDEBLORE)                |   | 12:50        | 14:28        | 14:31        | 14:35        |
| 130.5                       | 55.5        |                  | La Bolline (VALDEBLORE)                          |   | 13:04        | 14:39        | 14:44        | 14:49        |
| 129                         | 57          |                  | La Roche (VALDEBLORE)                            |   | 13:08        | 14:43        | 14:48        | 14:53        |
| 126.5                       | 59.5        |                  | Saint-Dalmas (VALDEBLORE)                        |   | 13:16        | 14:50        | 14:55        | 15:01        |
| <b>122.5</b>                | <b>63.5</b> |                  | <b>Col de la Colmiane (1 500 m)</b>              |            | <b>13:27</b> | <b>14:59</b> | <b>15:05</b> | <b>15:12</b> |
| 121                         | 65          |                  | Tunnels de la Colmiane (VALDEBLORE)              |   | 13:29        | 15:00        | 15:07        | 15:14        |
| 120                         | 66          |                  | Belvédère de la Pausa                            |   | 13:30        | 15:02        | 15:08        | 15:15        |
| 115.5                       | 70.5        |                  | SAINT-MARTIN-VÉSUBIE                             |   | 13:35        | 15:07        | 15:13        | 15:20        |
| 112                         | 74          |                  | Saint-Bernard                                    |   | 13:39        | 15:10        | 15:16        | 15:24        |
| 111.5                       | 74.5        |                  | Nantelle   |   | 13:39        | 15:11        | 15:17        | 15:24        |
| 110.5                       | 75.5        |                  | Les Châtaigniers                                 |   | 13:41        | 15:12        | 15:18        | 15:26        |
| 107.5                       | 78.5        |                  | Chalet Forneri                                   |   | 13:44        | 15:15        | 15:21        | 15:29        |
| 106                         | 80          |                  | ROQUEBILLIÈRE (M2565-M69-M2565)                  |   | 13:46        | 15:16        | 15:23        | 15:31        |
| 101.5                       | 84.5        |                  | Quartier Boutas (M2565-M70)                      |   | 13:51        | 15:21        | 15:28        | 15:36        |
| 98.5                        | 87.5        | M70              | LA BOLLÈNE-VÉSUBIE                               |   | 13:59        | 15:28        | 15:35        | 15:44        |
| 97                          | 89          |                  | Aire Saint-Honorat                               |   | 14:03        | 15:32        | 15:39        | 15:48        |
| 95                          | 91          |                  | Aire Sainte-Élisabeth                            |   | 14:10        | 15:37        | 15:45        | 15:55        |
| 89.5                        | 96.5        |                  | Le Pra d'Alart                                   |   | 14:27        | 15:51        | 16:01        | 16:12        |
| <b>86.5</b>                 | <b>99.5</b> |                  | <b>Col de Turini (1 607 m) (M70-D68-D2566)</b>   |            | <b>14:36</b> | <b>15:59</b> | <b>16:09</b> | <b>16:21</b> |
| 81                          | 105         | D2566            | La Maïris (LANTOSQUE)                            |   | 14:41        | 16:04        | 16:14        | 16:26        |
| 79.5                        | 106.5       |                  | Peira-Cava                                       |   | 14:43        | 16:06        | 16:16        | 16:28        |
| 76.5                        | 109.5       |                  | Carrefour D2566-D21                              |   | 14:47        | 16:09        | 16:20        | 16:32        |
| 66.5                        | 119.5       | D21              | LUCÉRAM (D21-D2566)                              |   | 14:58        | 16:20        | 16:31        | 16:43        |
| 60.5                        | 125.5       | D2566            | L'ESCARÈNE (D2566-D2204)                         |   | 15:05        | 16:26        | 16:37        | 16:50        |
| 58.5                        | 127.5       | D2204            | Col de Nice (BERRE-LES-ALPES)                    |   | 15:07        | 16:28        | 16:39        | 16:52        |
| 56                          | 130         |                  | La Garde (BLAUSASC)                              |   | 15:10        | 16:31        | 16:42        | 16:55        |
| 53.5                        | 132.5       |                  | La Pointe de Contes (CONTES)                     |   | 15:12        | 16:33        | 16:45        | 16:57        |
| 52.5                        | 133.5       |                  | La Pointe de Blausasc (BLAUSASC) (D2204-D2204 B) |   | 15:13        | 16:34        | 16:46        | 16:58        |
| 51                          | 135         | D2204 B          | Tunnel de la Condamine                           |   | 15:15        | 16:36        | 16:47        | 17:00        |
| 49.5                        | 136.5       |                  | CANTARON (près)                                  |   | 15:17        | 16:37        | 16:49        | 17:02        |

# ITINÉRAIRE HORAIRE

| KM          |            | ÉTAPE 2      |   | HORAIRES     |              |              |              |
|-------------|------------|--------------|---|--------------|--------------|--------------|--------------|
| À parcourir | Parcourus  |              |   | Caravane     | 41 km/h      | 39 km/h      | 37 km/h      |
| 47.5        | 138.5      |              | Carrefour D2204 B-M2204 C   | 15:19        | 16:40        | 16:51        | 17:04        |
| 47          | 139        | M2204 C      | NICE-L'Ariane   | 15:19        | 16:40        | 16:52        | 17:04        |
| 46.5        | 139.5      |              | LA TRINITÉ (M2204 C-M2204 B)  | 15:20        | 16:40        | 16:52        | 17:05        |
| 44.5        | 141.5      | M2204 B      | NICE (M2204 B-VC-M2564)   | 15:22        | 16:43        | 16:54        | 17:07        |
| 35          | 151        | M2564        | Col des Quatre Chemins  | 15:42        | 17:00        | 17:13        | 17:27        |
| 34.5        | 151.5      |              | Saint-Michel  | 15:44        | 17:01        | 17:15        | 17:29        |
| <b>33</b>   | <b>153</b> |              | <b>Col d'Èze (490 m)</b>                   | <b>15:49</b> | <b>17:05</b> | <b>17:19</b> | <b>17:34</b> |
| 31          | 155        |              | ÈZE-Le Col (M2564-M46)  | 15:52        | 17:08        | 17:22        | 17:37        |
| 29          | 157        | M46          | ÈZE-Village (M46-M6007)   | 15:55        | 17:11        | 17:25        | 17:40        |
| 26          | 160        | M6007        | Tunnel de Saint-Michel  | 16:00        | 17:15        | 17:30        | 17:45        |
| 24.5        | 161.5      |              | VILLEFRANCHE-SUR-MER  | 16:02        | 17:17        | 17:32        | 17:47        |
| 22          | 164        |              | NICE (entrée) (M6007-VC-M2564)  | 16:06        | 17:21        | 17:35        | 17:51        |
| 17.5        | 168.5      | VC           | NICE - 1 <sup>er</sup> passage sur la ligne d'arrivée   | 16:13        | 17:27        | 17:42        | 17:58        |
| <b>9</b>    | <b>177</b> | <b>M2564</b> | <b>Col des Quatre Chemins (M2564-M33)</b>  |              | <b>17:40</b> | <b>17:55</b> | <b>18:12</b> |
| 8.5         | 177.5      | M33          | VILLEFRANCHE-SUR-MER (M33-M6007)  |              | 17:40        | 17:55        | 18:12        |
| 4.5         | 181.5      | M6007        | NICE (entrée) (M6007-VC)  |              | 17:46        | 18:01        | 18:18        |
| <b>0</b>    | <b>186</b> | <b>VC</b>    | <b>NICE</b>                                |              | <b>17:52</b> | <b>18:08</b> | <b>18:25</b> |