







Stage
04
itinerary

DUBAI STAGE

Zabeel Park - Dubai City Walk

km 173

Wednesday, 26 February 2020

Elevation			Distance			Timetable		
			leg	run	to be run	km/h		
						42	44	46
DUBAI								
5	ZABEEL PARK	↑ Start Village	1.1			12.20	12.20	12.20
4	ZABEEL PARK	↑ km 0	0.0	0.0	173.0	12.25	12.25	12.25
4	E66 entrance	↑ Al Ain Rd/E66	2.0	2.0	171.0	12.27	12.27	12.27
5	Exit to Meydan	↔ Al Meydan Rd	3.3	5.3	167.7	12.33	12.32	12.32
3	Meyda Racecourse	↑	3.1	8.4	164.6	12.37	12.36	12.36
15	Nad al Sheba	↔ E66	8.9	17.3	155.7	12.51	12.50	12.49
33	Exit to D54	↔ D54	5.6	22.9	150.1	13.00	12.59	12.57
	25 Motor City	↔	15.7	38.6	134.4	13.22	13.19	13.17
18	Ins. D57	↔ D57	11.7	50.3	122.7	13.38	13.35	13.32
3	Exit to D72	↔ D72	5.4	55.7	117.3	13.46	13.42	13.38
3	Jumeirah Islands Entrance	↔	7.5	63.2	109.8	13.56	13.52	13.48
3	Jumeirah Islands Exit	↔	7.1	70.3	102.7	14.06	14.01	13.57
3	Emirates Hills	↔ Al Khamila St.	5.5	75.8	97.2	14.13	14.08	14.04
	Feed zone: km 77 - 80							
2	Ras al Khor Interchange	↔ E44	17.1	100.0	73.0	14.47	14.40	14.34
2	Nad al Shamma	↔ D83	9.6	109.6	63.4	15.00	14.53	14.46
38	Mushrif Park Entrance	↔	6.5	116.1	56.9	15.10	15.03	14.56
32	Mushrif Park	↑	2.1	118.2	54.8	15.13	15.06	14.59
27	Mushrif Park Exit	↔ D69-D54	3.5	121.7	51.3	15.18	15.10	15.03
	30 Al Khawaneej 1	↔ Amman St.-D40	10.0	131.7	41.3	15.34	15.25	15.17
82	E611 Entrance	↔ E611-D83-D64	10.7	142.4	30.6	15.51	15.41	15.33
14	E311 Interchange	↑ D83	14.1	156.5	16.5	16.10	16.00	15.50
4	Nad al Shamma	↑ D83	2.8	159.3	13.7	16.14	16.03	15.54
4	Business Bay Bridge	↑ D68	3.3	162.6	10.4	16.18	16.07	15.58
	3 DUBAI CITY WALK	↑	10.4	173.0	0.0	16.32	16.21	16.10

NOTE:



Intermediate Sprint:

km 38.6 Motor City

km 131.7 Al Khawaneej 1



Feed zone: km 77 - 80



Tunnel: km

Level Crossing: km