





ADNOC STAGE ● 1

ELEVATION	ABU DHABI			Distance			Timetable km / h		
				leg	run	to be run	43	44	46
105	AL DHAFFRA CASTLE	↑	Start Village	1.0			12.25	12.25	12.25
 100	AL DHAFFRA	↑	km 0	0.0	0.0	176.0	12.30	12.30	12.30
96	Roundabout w Hamama Rd.	↑	Al Dhafra Rd.	7.2	7.2	168.8	12.39	12.39	12.38
117	Zayed City Entrance	↪	Al Bday'ah St.	17.9	25.1	150.9	13.07	13.05	13.04
115	Zayed City	↶	E45-al Maraby st	5.6	30.7	145.3	13.15	13.13	13.11
116	Roundabout w E13	↑	M. Al Falahi Al Yasi Rd.	21.1	51.8	124.2	13.48	13.44	13.41
 92	Habshan Camp	↑	M. Al Falahi Al Yasi Rd.	12.6	64.4	111.6	14.05	14.00	13.56
8	E11 entrance	↪	E11	38.1	102.5	73.5	14.55	14.49	14.43
8	Exit to Al Harmiyyah	↪	Al Dajeej St.	13.6	116.1	59.9	15.13	15.06	14.59
8	Al Harmiyyah	↶	Barqa Al Harmiyyah St.	4.0	120.1	55.9	15.19	15.11	15.04
8	Al Mirfa Circuit Entrance	↶	Al Shaheed Ahmed Khamis Al Hammadi St	16.5	136.6	39.4	15.41	15.32	15.24
 7	AL MIRFA	↑	Qassar Al Mighayra St.	1.8	138.4	37.6	15.43	15.34	15.27
7	U-Turn	↶	Qassar Al Mighayra St.	8.1	146.5	29.5	15.54	15.44	15.36
8	Al Khor St. Roundabout	↶	Al Shaheed Ahmed Khamis Al Hammadi St	8.9	155.4	20.6	16.07	15.57	15.48
7	AL MIRFA	↑	Qassar Al Mighayra St.	1.8	157.2	18.8	16.09	16.00	15.51
7	U-Turn	↶	Qassar Al Mighayra St.	8.1	165.3	10.7	16.20	16.10	16.00
8	Al Khor St. Roundabout	↑	Al Shaheed Ahmed Khamis Al Hammadi St	8.9	174.2	1.8	16.33	16.22	16.12
 7	AL MIRFA	↑	Qassar Al Mighayra St.	1.8	176.0	0.0	16.35	16.25	16.14

NOTES



Intermediate sprint

km 64.4 Habshan Camp
km 138.4 AL MIRFA