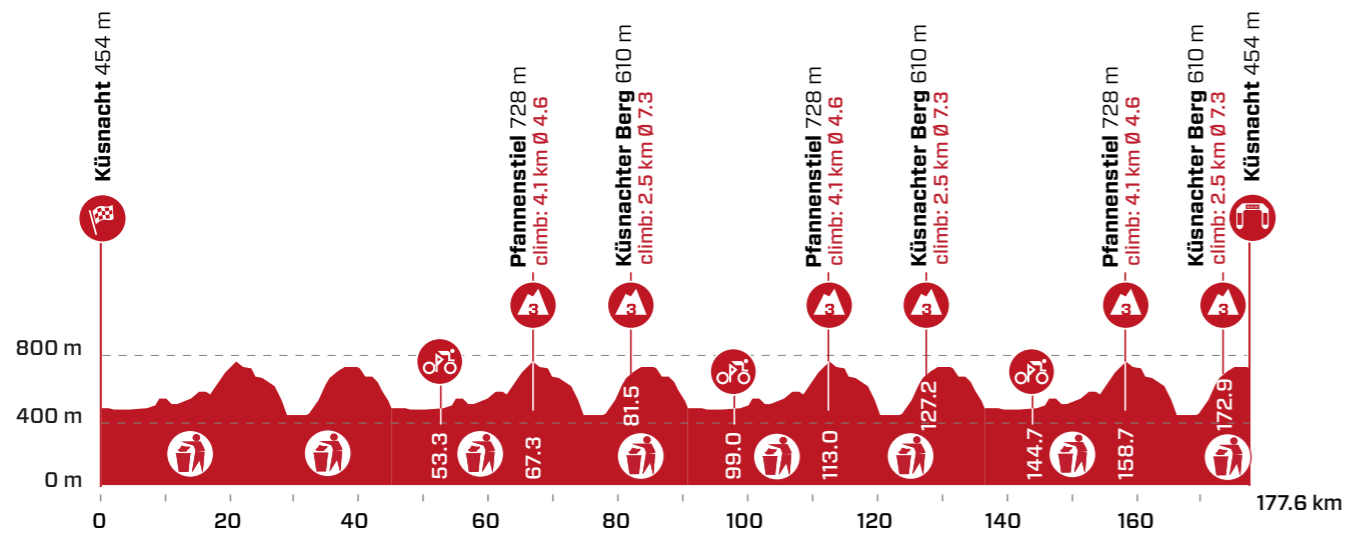


RACE SCHEDULE













Ascent **▲ 2760 m** Total time **4 h 20 min**
 Descent **▼ 2760 m** Average Speed **41 km/h**







m ü. M.	km	km	Location	Adver- tising convoy	Average speed km/h		
					39	41	43
			Neutralisation 5.2 km Zufahrtsstrasse - Aeschstrasse - Loorenstrasse - Zürichstrasse - Rellikonstrasse	11:50	12:50	12:50	12:50
454	0.0	177.6	KM 0 Rellikonstrasse	12:00	13:00	13:00	12:51
456	1.6	176.0	Üssikon	12:02	13:02	13:02	13:02
439	3.3	174.3	Turn right, Rellikerstrasse	Road Island	12:03	13:04	13:03
440	3.4	174.2	Turn left, Iserig-Strasse	Road Island	12:04	13:04	13:04
445	5.0	172.6	Mönchaltorf	Road Island	12:06	13:06	13:06
442	5.5	172.1	Turn right, Esslingerstrasse		12:06	13:06	13:06
442	5.6	172.0	Turn left, Gossauerstrasse	Road Island	12:06	13:07	13:06
449	7.7	169.9	Gossau		12:09	13:09	13:08
451	8.1	169.5	Roundabout left, Grütstrasse	Road Island 3x	12:09	13:10	13:09
455	8.5	169.1	Roundabout right, Laufenbachstrasse	Road Island 5x	12:10	13:10	13:09
505	10.8	166.8	Roundabout right, Grüningerstrasse		12:13	13:13	13:12
504	10.9	166.7	Unterottikon		12:13	13:14	13:12
486	12.6	165.0	Grüningen	Road Island 5x	12:15	13:16	13:14
492	13.1	164.5	Stedtligass	Post on the left	12:16	13:17	13:15
510	13.8	163.8	Binzikerstrasse	Green zone	12:18	13:19	13:16
534	15.2	162.4	Holzhusen		12:18	13:19	13:17
546	15.8	161.8	Willikon	Road Island	12:19	13:20	13:18
551	16.5	161.1	Oetwil am See		12:20	13:21	13:19
554	16.6	161.0	Roundabout right, Willikonstrasse	Road Island	12:20	13:21	13:19
546	17.5	160.1	Willikonstrasse	Lanterns in the middle of the street	12:21	13:23	13:21
541	17.7	159.9	Turn left, Bergstrasse		12:22	13:23	13:21
583	18.7	158.9	Chrüzlen	Road Island	12:24	13:25	13:23
640	19.8	157.8	Turn left, Bergstrasse		12:27	13:28	13:25



m ü. M.	km	km	Location	Adver- tising convoy	Average speed km/h		
					39	41	43
644	19.9	157.7	Turn right, Stuckstrasse		12:27	13:28	13:27
724	21.8	155.8	Turn left, Herrenweg	Road Island	12:31	13:32	13:31
695	22.8	154.8	Hinterer Pfannenstiel		12:32	13:34	13:32
660	24.1	153.5	Toggwil		12:33	13:35	13:32
622	25.9	151.7	Wetzwil		12:35	13:37	13:35
620	26.0	151.6	Turn right, Forchstrasse		12:35	13:37	13:35
618	26.1	151.5	Turn left, Lindenstrasse	Road Island	12:36	13:37	13:36
608	26.6	151.0	Lindenstrasse	Bump	12:36	13:38	13:36
592	27.2	150.4	Turn left, Bergstrasse		12:37	13:39	13:37
586	27.5	150.1	Herliberg		12:37	13:39	13:36
552	28.2	149.4	Roundabout straight, Bergstrasse		12:38	13:40	13:38
502	28.8	148.8	Erlenbach	Road Island 3x	12:39	13:41	13:39
471	29.2	148.4	Bergstrasse	Road narrowing l & r	12:39	13:41	13:39
437	29.6	148.0	Zollerstrasse	Traffic divider drive right	12:39	13:41	13:39
426	29.7	147.9	Turn right, Seestrasse	Road Island 8x	12:39	13:41	13:38
410	30.9	146.7	Küsnacht	Road Island 5x	12:41	13:43	13:41
413	32.3	145.3	Turn right, Oberwachtstrasse	Tunnel	12:43	13:45	13:43
416	32.9	144.7	Roundabout right, Alte Landstrasse	Road Island 3x	12:44	13:46	13:42
610	35.8	141.8	Limbergstrasse		12:51	13:54	13:49
656	36.9	140.7	Limberg		12:53	13:56	13:51
660	37.0	140.6	Limbergstrasse	Road narrowing l & r	12:54	13:56	13:51
655	37.1	140.5	Turn right, Würzbrunnenstrasse		12:54	13:57	13:51
673	37.5	140.1		Green zone	12:54	13:57	13:51
680	38.5	139.1	Turn left, Hohlstrasse		12:56	13:59	13:53
680	40.5	137.1	1st Passage finish line - Hohlstrasse		12:58	14:01	13:58
680	40.6	137.0	Turn right, Zufahrtsstrasse		12:58	14:01	13:58
666	40.9	136.7	Roundabout left, Aeschstrasse		12:59	14:02	13:58
655	41.0	136.6	Aesch	Road Island 2x	12:59	14:02	13:58
630	42.9	134.7	Turn right, Loorenstrasse		13:01	14:04	13:58
596	43.6	134.0	Turn right, Zürichstrasse		13:02	14:05	13:59
530	44.6	133.0	Maur	Road Island	13:03	14:06	14:00
459	45.5	132.1	Turn right, Rellikonstrasse	Road Island 2x	13:04	14:07	14:01
456	47.3	130.3	Üssikon		13:06	14:09	14:03
439	49.0	128.6	Turn right, Rellikerstrasse	Road Island	13:08	14:12	14:05
440	49.1	128.5	Turn left, Iserig-Strasse	Road Island	13:08	14:12	14:05
445	50.7	126.9	Mönchaltorf	Road Island	13:11	14:14	14:07
442	51.2	126.4	Turn right, Esslingerstrasse		13:11	14:15	14:08
442	51.3	126.3	Turn left, Gossauerstrasse	Road Island	13:12	14:15	14:08
449	53.3	124.3	Mönchaltorferstrasse	search.ch Sprint	13:14	14:18	14:11
449	53.4	124.2	Gossau		13:14	14:19	14:11
451	53.8	123.8	Roundabout left, Grütstrasse	Road Island 3x	13:15	14:19	14:11
455	54.2	123.4	Roundabout right, Laufenbachstrasse	Road Island 5x	13:16	14:23	14:12
505	56.5	121.1	Roundabout right, Grüningerstrasse		13:19	14:23	14:15
504	56.6	121.0	Unterottikon		13:19	14:25	14:15
486	58.3	119.3	Grüningen	Road Island 5x	13:21	14:26	14:17
492	58.8	118.8	Stedtligass	Post on the left	13:22	14:29	14:18
510	59.5	118.1	Binzikerstrasse	Green zone	13:24	14:31	14:20
534	60.9	116.7	Holzhusen		13:25	14:30	14:21

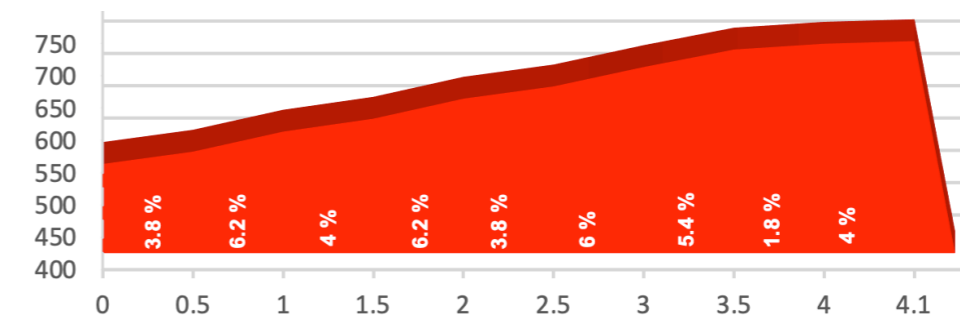


m ü. M.	km	km	Location	Adver- tising convoy	Average speed km/h			
					39	41	43	
546	61.5	116.1	Willikon	Road Island	13:26	14:31	14:26	14:22
551	62.2	115.4	Oetwil am See		13:27	14:32	14:27	14:23
554	62.3	115.3	Roundabout right, Willikonerstrasse	Road Island	13:27	14:33	14:27	14:23
 546	63.2	114.4	Willikonerstrasse Lanterns in the middle of the street		13:28	14:33	14:28	14:24
541	63.4	114.2	Turn left, Bergstrasse		13:29	14:36	14:29	14:24
583	64.4	113.2	Chrüzlen	Road Island	13:31	14:38	14:31	14:27
640	65.5	112.1	Turn left, Bergstrasse		13:34	14:39	14:34	14:29
644	65.6	112.0	Turn right, Stuckistrasse		13:34	14:44	14:34	14:30
 720	67.3	110.3	Stuckistrasse	GPM	13:38	14:45	14:38	14:34
724	67.5	110.1	Turn left, Herrenweg	Road Island	13:38	14:47	14:38	14:34
695	68.5	109.1	Hinterer Pfannenstiel		13:40	14:49	14:40	14:35
660	69.8	107.8	Toggwil		13:41	14:49	14:41	14:37
622	71.6	106.0	Wetzwil		13:44	14:49	14:44	14:39
620	71.7	105.9	Turn right, Forchstrasse		13:44	14:49	14:44	14:39
618	71.8	105.8	Abzweigung left, Lindenstrasse	Road Island	13:44	14:49	14:44	14:39
 608	72.3	105.3	Lindenstrasse	Bump	13:44	14:50	14:44	14:40
592	72.9	104.7	Turn left, Bergstrasse		13:45	14:51	14:45	14:40
586	73.2	104.4	Herliberg		13:46	14:51	14:46	14:41
552	73.9	103.7	Roundabout straight, Bergstrasse		13:46	14:52	14:46	14:41
502	74.5	103.1	Erlenbach	Road Island 3x	13:47	14:52	14:47	14:42
 471	74.9	102.7	Bergstrasse	Road narrowing l & r	13:47	14:53	14:47	14:42
 437	75.3	102.3	Zollerstrasse	Traffic divider drive right	13:48	14:53	14:48	14:43
426	75.4	102.2	Turn right, Seestrasse	Road Island 8x	13:48	14:53	14:48	14:43
410	76.6	101.0	Küsnacht	Road Island 5x	13:49	14:55	14:49	14:44
 413	78.0	99.6	Turn right, Oberwachtstrasse	Tunnel	13:51	14:57	14:51	14:46
416	78.6	99.0	Roundabout right, Alte Landstrasse	Road Island 3x	13:52	14:58	14:52	14:47
 610	81.5	96.1	Limbergstrasse	GPM	14:00	15:07	15:00	14:55
656	82.6	95.0	Limberg		14:03	15:09	15:03	14:57
 660	82.7	94.9	Limbergstrasse	Road narrowing l & r	14:03	15:09	15:03	14:57
655	82.8	94.8	Turn right, Würzbrunnenstrasse		14:03	15:10	15:03	14:57
 673	83.2	94.4		Green zone	14:03	15:10	15:03	14:57
680	84.2	93.4	Turn left, Hohrütistrasse		14:05	15:12	15:05	14:59
680	86.2	91.4	2nd Passage finish line - Hohrütistrasse		14:08	15:15	15:08	15:02
680	86.3	91.3	Turn right, Zufahrtsstrasse		14:08	15:15	15:08	15:02
666	86.6	91.0	Roundabout left, Aeschstrasse		14:08	15:15	15:08	15:02
655	86.7	90.9	Aesch	Road Island 2x	14:09	15:15	15:09	15:03
630	88.6	89.0	Turn right, Loorenstrasse		14:11	15:18	15:11	15:05
596	89.3	88.3	Turn right, Zürichstrasse		14:12	15:19	15:12	15:06
530	90.3	87.3	Maur	Road Island	14:13	15:20	15:13	15:07
459	91.2	86.4	Turn right, Rellikonstrasse	Road Island 2x	14:14	15:20	15:14	15:07
456	93.0	84.6	Üssikon		14:16	15:23	15:16	15:10
439	94.7	82.9	Turn right, Rellikerstrasse	Road Island	14:18	15:25	15:18	15:12
440	94.8	82.8	Turn left, Iserig-Strasse	Road Island	14:18	15:26	15:18	15:12
445	96.4	81.2	Mönchaltorf	Road Island	14:21	15:28	15:21	15:14
442	96.9	80.7	Turn right, Esslingerstrasse		14:21	15:29	15:21	15:15
442	97.0	80.6	Turn left, Gossauerstrasse	Road Island	14:22	15:29	15:22	15:15
 449	99.0	78.6	Mönchaltorferstrasse	search.ch Sprint	14:24	15:32	15:24	15:18
449	99.1	78.5	Gossau		14:24	15:32	15:24	15:18

m ü. M.	km	km	Location	Adver- tising convoy	Average speed km/h			
					39	41	43	
451	99.5	78.1	Roundabout left, Grütstrasse	Road Island 3x	14:25	15:33	15:25	15:18
455	99.9	77.7	Roundabout right, Laufenbachstrasse	Road Island 5x	14:26	15:36	15:26	15:19
505	102.2	75.4	Roundabout right, Grüningerstrasse		14:29	15:36	15:29	15:22
504	102.3	75.3	Unterottikon		14:29	15:39	15:29	15:22
486	104.0	73.6	Grüningen	Road Island 5x	14:31	15:40	15:31	15:24
 492	104.5	73.1	Stedtligass	Post on the left	14:32	15:43	15:32	15:25
 510	105.2	72.4	Binzikerstrasse	Green zone	14:34	15:45	15:34	15:27
534	106.6	71.0	Holzhusen		14:35	15:44	15:35	15:28
546	107.2	70.4	Willikon	Road Island	14:36	15:45	15:36	15:29
551	107.9	69.7	Oetwil am See		14:37	15:45	15:37	15:30
554	108.0	69.6	Roundabout right, Willikonerstrasse	Road Island	14:37	15:47	15:37	15:30
 546	108.9	68.7	Willikonerstrasse Lanterns in the middle of the street		14:38	15:47	15:38	15:31
541	109.1	68.5	Turn left, Bergstrasse		14:39	15:49	15:39	15:31
583	110.1	67.5	Chrüzlen	Road Island	14:41	15:52	15:41	15:34
640	111.2	66.4	Turn left, Bergstrasse		14:44	15:52	15:44	15:36
644	111.3	66.3	Turn right, Stuckistrasse		14:44	15:57	15:44	15:36
 720	113.0	64.6	Stuckistrasse	GPM	14:48	15:58	15:48	15:41
724	113.2	64.4	Turn left, Herrenweg	Road Island	14:48	16:00	15:48	15:41
695	114.2	63.4	Hinterer Pfannenstiel		14:49	16:02	15:49	15:42
660	115.5	62.1	Toggwil		14:51	16:02	15:51	15:43
622	117.3	60.3	Wetzwil		14:53	16:02	15:53	15:45
620	117.4	60.2	Turn right, Forchstrasse		14:53	16:02	15:53	15:45
618	117.5	60.1	Turn left, Lindenstrasse	Road Island	14:53	16:03	15:53	15:45
 608	118.0	59.6	Lindenstrasse	Bump	14:53	16:03	15:53	15:45
592	118.6	59.0	Turn left, Bergstrasse		14:54	16:04	15:54	15:46
586	118.9	58.7	Herliberg		14:54	16:05	15:54	15:46
552	119.6	58.0	Roundabout straight, Bergstrasse		14:55	16:05	15:55	15:47
502	120.2	57.4	Erlenbach	Road Island 3x	14:56	16:05	15:56	15:47
 471	120.6	57.0	Bergstrasse	Road narrowing l & r	14:56	16:06	15:56	15:48
 437	121.0	56.6	Zollerstrasse	Traffic divider drive right	14:56	16:07	15:56	15:48
426	121.1	56.5	Turn right, Seestrasse	Road Island 8x	14:56	16:09	15:56	15:48
410	122.3	55.3	Küsnacht	Road Island 5x	14:58	16:10	15:58	15:50
 413	123.7	53.9	Turn right, Oberwachtstrasse	Tunnel	15:00	16:17	16:00	15:52
416	124.3	53.3	Roundabout right, Alte Landstrasse	Road Island 3x	15:01	16:20	16:01	15:52
 610	127.2	50.4	Limbergstrasse	GPM	15:08	16:20	16:08	15:59
 660	128.4	49.2	Limbergstrasse	Road narrowing l & r	15:11	16:23	16:11	16:02
655	128.5	49.1	Turn right, Würzbrunnenstrasse		14:03	15:10	15:03	14:57
 673	128.9	48.7		Green zone	14:03	15:10	15:03	14:57
680	129.9	47.7	Turn left, Hohrütistrasse		15:13	16:26	16:13	16:04
680	131.9	45.7	3rd Passage finish line - Hohrütistrasse		15:15	16:26	16:15	16:06
680	132.0	45.6	Turn right, Zufahrtsstrasse		15:16	16:26	16:16	16:07
666	132.3	45.3	Roundabout left, Aeschstrasse		15:16	16:29	16:16	16:07
655	132.4	45.2	Aesch	Road Island 2x	15:16	16:30	16:16	16:07
630	134.3	43.3	Turn right, Loorenstrasse		15:19	16:31	16:19	16:09
596	135.0	42.6	Turn right, Zürichstrasse		15:19	16:31	16:19	16:10
530	136.0	41.6	Maur	Road Island	15:20	16:34	16:20	16:11
459	136.9	40.7	Turn right, Rellikonstrasse	Road Island 2x	15:21	16:36	16:21	16:12
456	138.7	38.9	Üssikon		15:23	16:36	16:23	16:14

m ü. M.	km	km	Location		Adver- tising convoy	Average speed km/h			
						39	41	43	
439	140.4	37.2	Turn right, Rellikerstrasse	Road Island	15:26	16:39	16:26	16:16	
440	140.5	37.1	Turn left, Iserig-Strasse	Road Island	15:26	16:39	16:26	16:16	
445	142.1	35.5	Mönchaltorf	Road Island	15:28	16:39	16:28	16:18	
442	142.6	35.0	Turn right, Esslingerstrasse		15:29	16:42	16:29	16:19	
442	142.7	34.9	Turn left, Gossauerstrasse	Road Island	15:29	16:43	16:29	16:19	
449	144.7	32.9	Mönchaltorferstrasse	search.ch Sprint	15:31	16:43	16:31	16:22	
449	144.8	32.8	Gossau		15:31	16:47	16:31	16:22	
451	145.2	32.4	Roundabout left, Grütstrasse	Road Island 3x	15:32	16:47	16:32	16:22	
455	145.6	32.0	Roundabout right, Laufenbachstrasse	Road Island 5x	15:32	16:49	16:32	16:23	
505	147.9	29.7	Roundabout right, Grüningerstrasse		15:35	16:50	16:35	16:25	
504	148.0	29.6	Unterottikon		15:36	16:53	16:36	16:26	
486	149.7	27.9	Grüningen	Road Island 5x	15:38	16:53	16:38	16:28	
492	150.2	27.4	Stedtligass	Post on the left	15:38	16:54	16:38	16:28	
510	150.7	26.9	Binzikerstrasse	Green zone	15:40	16:56	16:40	16:30	
534	152.3	25.3	Holzhusen		15:41	16:55	16:41	16:31	
546	152.9	24.7	Willikon	Road Island	15:42	16:56	16:42	16:32	
551	153.6	24	Oetwil am See		15:43	16:56	16:43	16:33	
554	153.7	23.9	Roundabout right, Willikonerstrasse	Road Island	15:43	16:59	16:43	16:33	
546	154.6	23	Willikonerstrasse	Lanterns in the middle of the street	15:44	17:01	16:44	16:34	
541	154.8	22.8	Turn left, Bergstrasse		15:45	17:01	16:45	16:34	
583	155.8	21.8	Chrüzlen	Road Island	15:47	17:06	16:47	16:36	
640	156.9	20.7	Turn left, Bergstrasse		15:49	17:07	16:49	16:39	
644	157.0	20.6	Turn right, Stuckistrasse		15:50	17:09	16:50	16:39	
720	158.7	18.9	Stuckistrasse	GPM	15:54	17:12	16:54	16:43	
724	158.9	18.7	Turn left, Herrenweg	Road Island	15:54	17:10	16:54	16:43	
695	159.9	17.7	Hinterer Pfannenstiel		15:55	17:11	16:55	16:44	
660	161.2	16.4	Toggwil		15:56	17:11	16:56	16:45	
622	163.0	14.6	Wetzwil		15:58	17:11	16:58	16:47	
620	163.1	14.5	Turn right, Forchstrasse		15:58	17:12	16:58	16:47	
618	163.2	14.4	Turn left, Lindenstrasse	Road Island	15:58	17:12	16:58	16:47	
608	163.7	13.9	Lindenstrasse	Bump	15:59	17:13	16:59	16:48	
592	164.3	13.3	Turn left, Bergstrasse		15:59	17:13	16:59	16:48	
586	164.6	13.0	Herliberg		16:00	17:14	17:00	16:49	
552	165.3	12.3	Roundabout straight, Bergstrasse		16:00	17:14	17:00	16:49	
502	165.9	11.7	Erlenbach	Road Island 3x	16:01	17:14	17:01	16:50	
471	166.3	11.3	Bergstrasse	Road narrowing l & r	16:01	17:16	17:01	16:50	
437	166.7	10.9	Zollerstrasse	Traffic divider drive right	16:02	17:17	17:02	16:50	
426	166.8	10.8	Turn right, Seestrasse	Road Island 8x	16:02	17:17	17:02	16:51	
410	168.0	9.6	Küsnacht	Road Island 5x	16:03	17:18	17:03	16:52	
413	169.4	8.2	Turn right, Oberwachtstrasse	Tunnel	16:05	17:20	17:05	16:53	
416	170.0	7.6	Roundabout right, Alte Landstrasse	Road Island 3x	16:06	17:21	17:06	16:54	
610	172.9	4.7	Limbergstrasse	GPM	16:13	17:26	17:13	17:01	
656	174.0	3.6	Limberg		16:15	17:28	17:15	17:03	
660	174.1	3.5	Limbergstrasse	Road narrowing l & r	16:16	17:29	17:16	17:04	
655	174.2	3.4	Turn right, Würzbrunnenstrasse		16:16	17:29	17:16	17:04	
673	174.6	3.0		Green zone	16:16	17:29	17:16	17:04	
680	175.6	2.0	Turn left, Hohrütistrasse		16:17	17:31	17:17	17:05	
680	177.6	0.0	Finish - Hohrütistrasse		16:20	17:33	17:20	17:08	

PFANNENSTIEL
Length: 4.1 km Ø Gradient in %: 4.6



KÜSNACHTER BERG
Length: 2.8 km Ø Gradient in %: 7.3

