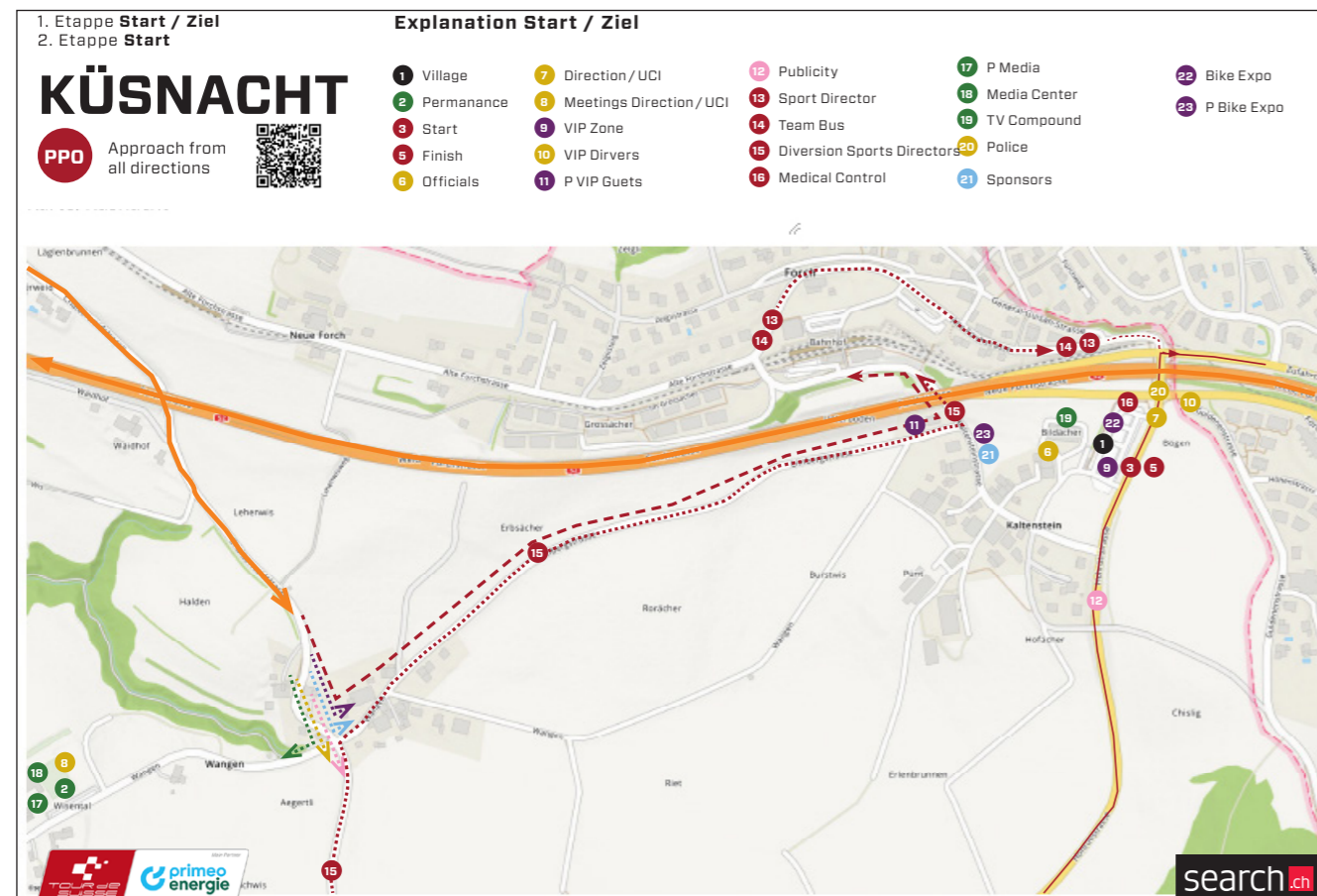
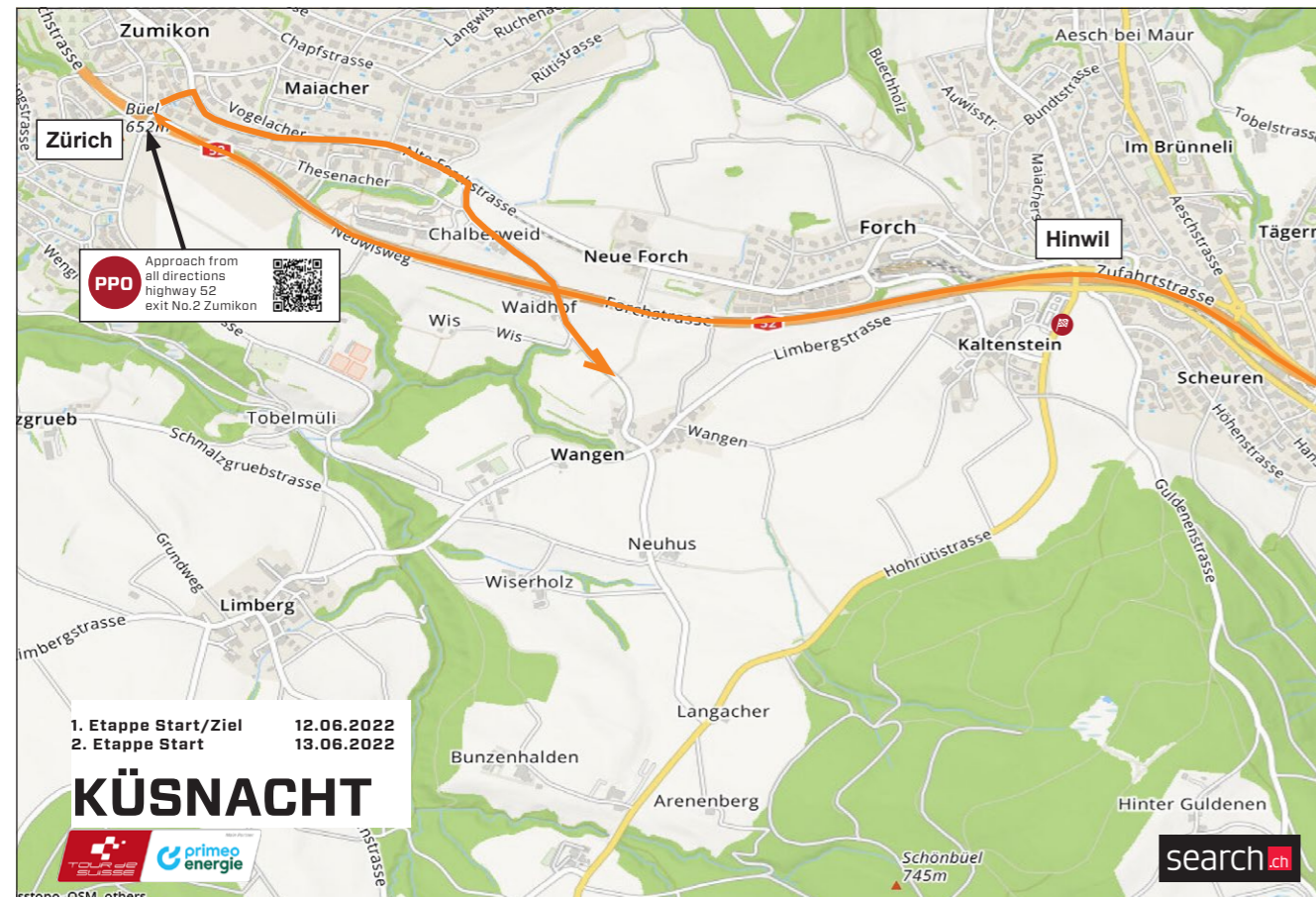
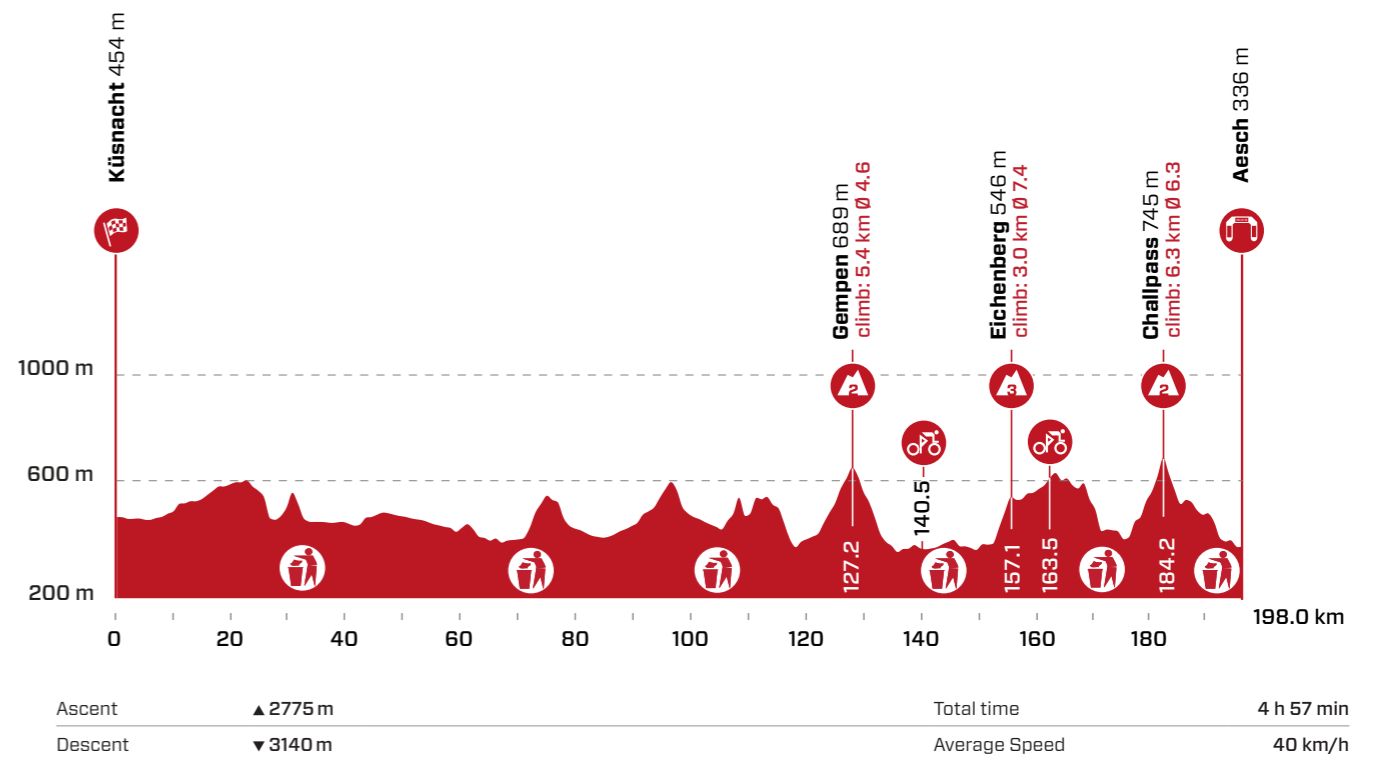


# ROUTE & TRAFFIC PLAN KÜSNACHT



# RACE SCHEDULE



m ü. M.	km	km	Location	Advertising convoy	Average speed km/h
				38	40
					42

Neutralisation 5.5 km	Zufahrtsstrasse - Aeschstrasse - Lorenstrasse - Zürichstrasse - Fällandenstrasse	11:10	12:10	12:10	12:10
455	0.0 198.0 Maur	Road island	11:17	12:17	12:17
454	3.3 194.7 Fällanden		11:22	12:22	12:21
441	3.7 194.3 Roundabout right, Schwerzenbachstrasse		11:22	12:22	12:22
441	4.0 194.0 Roundabout straight, Schwerzenbachstrasse		11:22	12:23	12:22
442	4.4 193.6 Roundabout straight, Schwerzenbachstrasse	Road island	11:23	12:23	12:23
441	5.0 193.0 Schwerzenbach	Road islands 2x	11:24	12:24	12:23
444	5.9 192.1 Roundabout straight, Bahnhofsstrasse	Road islands 2x	11:25	12:25	12:24
444	6.3 191.7 Turn left, Stationsstrasse	Road island	11:25	12:26	12:25
447	6.7 191.3 Roundabout straight, Zentralstrasse		11:26	12:26	12:25
447	7.0 191.0 Roundabout straight, Zentralstrasse		11:26	12:27	12:26
465	7.3 190.7 Volketswil		11:27	12:27	12:26
459	7.6 190.4 Roundabout left, Usterstrasse		11:27	12:28	12:27
456	7.8 190.2 Roundabout right, Kindhauserstrasse	Traffic divider	11:28	12:28	12:27
462	8.1 189.9 Roundabout straight, Kindhauserstrasse	Road islands 3x	11:28	12:29	12:27
496	9.5 188.5 Kindhausen	Road island	11:30	12:30	12:29
517	10.8 187.2 Bietenholz		11:32	12:32	12:31
510	11.5 186.5 Effretikon		11:33	12:33	12:32
510	11.8 186.2 Roundabout right, Brandrietstrasse		11:33	12:34	12:32
514	12.5 185.5 Roundabout left, Illnauerstrasse		11:34	12:35	12:33
520	12.9 185.1 Roundabout straight, Gestenrietstrasse	Road islands 2x	11:35	12:36	12:34
523	13.3 184.7 Roundabout straight, Lindauerstrasse	Road islands 2x	11:35	12:36	12:34
511	13.5 184.5 Tagelswangen		11:35	12:36	12:35

m ü. M.	km	km	Location	Adver- tising convoy	Average speed km/h			
					38	40	42	
520	13.8	184.2	Crossing left, Zürcherstrasse	Road islands 6.x	11:36	12:37	12:36	12:35
461	16.5	181.5	Baltenswil		11:40	12:41	12:40	12:39
462	16.7	181.3	Turn right, Bassersdorferstrasse	Road islands 3x	11:40	12:41	12:40	12:39
461	17.8	180.2	Bassersdorf	Road islands 5x	11:42	12:43	12:42	12:40
461	18.7	179.3	Roundabout left, Klotenerstrasse	Road islands 5x	11:43	12:44	12:43	12:42
461	19.9	178.1	Kloten		11:45	12:46	12:45	12:43
447	21.2	176.8	Turn right, Hohstrasse	Road island	11:46	12:48	12:46	12:45
447	21.4	176.6	Turn right, Graswinkelstrasse		11:47	12:48	12:47	12:45
453	21.8	176.2	Turn right, Rankstrasse		11:47	12:49	12:47	12:46
482	22.6	175.4	Turn left, Gerlisbergstrasse		11:49	12:50	12:49	12:47
462	23.1	174.9	Turn right, Augwilerstrasse		11:49	12:51	12:49	12:48
532	24.6	173.4	Turn left, Rietstrasse		11:53	12:55	12:53	12:51
518	25.3	172.7	Turn left, Lufingenstrasse	Road island	11:54	12:55	12:54	12:52
518	25.4	172.6	Turn right, Rietwiesenstrasse		11:54	12:56	12:54	12:52
521	26.0	172.0	Turn right, Rütnerstrasse		11:55	12:56	12:55	12:53
483	27.0	171.0	Rüti		11:56	12:58	12:56	12:54
470	27.8	170.2	Turn left, Lufingerstrasse		11:57	12:59	12:57	12:55
470	27.9	170.1	Turn left, Lufingerstrasse		11:57	12:59	12:57	12:55
437	28.8	169.2	Turn right, Zürichstrasse	Road islands 2x	11:58	13:00	12:58	12:56
436	30.1	167.9	Seeb	Road island	12:00	13:02	13:00	12:58
431	31.2	166.8	Turn left, Oberglatterstrasse	Road islands 5	12:01	13:03	13:01	12:59
422	33.0	165.0	Bülacherstrasse	Green Zone	12:04	13:06	13:04	13:02
418	33.7	164.3	Oberglatt		12:05	13:07	13:05	13:02
420	34.4	163.6	Turn right, Hofstetterstrasse	Pumps 4x	12:06	13:08	13:06	13:03
420	35.4	162.6	Hofstetten		12:07	13:10	13:07	13:05
429	35.8	162.2	Turn right, Kaiserstulstrasse		12:08	13:10	13:08	13:05
430	36.6	161.4	Turn left, Wehntalstrasse	Road islands 4x	12:09	13:12	13:09	13:07
419	37.4	160.6	Niederhasli		12:10	13:13	13:10	13:08
424	37.6	160.4	Roundabout left, Mandachstrasse	Inslen 3x	12:10	13:13	13:10	13:08
424	37.8	160.2	Roundabout right, Niederglatterstrasse	Road islands 5x	12:11	13:14	13:11	13:08
414	39.1	158.9	Dielsdorf		12:13	13:15	13:13	13:10
418	39.8	158.2	Roundabout left, Schwenkelbergstrasse	Traffic divider 5x	12:14	13:17	13:14	13:11
457	41.0	157.0	Roundabout right, Wehntalerstrasse	Road islands 8x	12:16	13:19	13:16	13:13
466	41.7	156.3	Steinmaur		12:17	13:20	13:17	13:14
470	42.8	155.2	Sünikon	Road island	12:18	13:22	13:18	13:16
470	45.8	152.2	Schöfflisdorf	Road islands 4x	12:23	13:26	13:23	13:20
451	49.3	148.7	Roundabout straight, Wehntalerstrasse		12:28	13:32	13:28	13:25
452	49.7	148.3	Niederweningen	Road islands 7x	12:29	13:32	13:29	13:25
444	51.0	147.0	Roundabout straight, Surbtalstrasse	Road island	12:30	13:34	13:30	13:27
434	52.5	145.5	Roundabout straight, Surbtalstrasse	Road island	12:33	13:37	13:33	13:29
434	52.6	145.4	Roundabout straight, Surbtalstrasse		12:33	13:37	13:33	13:29
415	54.3	143.7	Lengnau	Road islands 2x	12:35	13:39	13:35	13:31
415	54.8	143.2	Roundabout straight, Surbtalstrasse	Road islands 4x	12:36	13:40	13:36	13:32
390	58.4	139.6	Endingen	Inslen 3x	12:41	13:45	13:41	13:37
384	58.6	139.4	Turn left, Würenlingerstrasse	Road islands 2x	12:41	13:46	13:41	13:37
365	61.6	136.4	Würenlingen	Road islands 3x	12:46	13:50	13:46	13:41
360	62.5	135.5	Turn left, Siggenthalstrasse		12:47	13:52	13:47	13:43



m ü. M.	km	km	Location	Adver- tising convoy	Average speed km/h			
					38	40	42	
356	63.2	134.8	Roundabout straight, Siggenthalerstrasse		12:48	13:53	13:48	13:44
351	63.7	134.3	Turn left, Stillistrasse	Road island	12:49	13:53	13:49	13:44
356	63.9	134.1	Station Siggenthal		12:49	13:54	13:49	13:45
351	64.1	133.9	Turn right, Stillistrasse		12:49	13:54	13:49	13:45
343	64.4	133.6	Stilli	Road island	12:50	13:54	13:50	13:45
343	65.5	132.5	Lauffohr	Road island	12:51	13:56	13:51	13:47
335	66.5	131.5	Roundabout straight, Zurzacherstrasse	Road island	12:53	13:58	13:53	13:48
341	67.0	131.0	Brugg	Road islands 6x	12:53	13:58	13:53	13:49
358	69.7	128.3	Umiken		12:57	14:03	13:57	13:52
358	70.0	128.0	Roundabout straight, Baslerstrasse	Road islands 3x	12:58	14:03	13:58	13:53
401	70.5	127.5	Roundabout straight, Baslerstrasse	Road island	12:59	14:04	13:59	13:54
500	73.2	124.8	Bötzbergstrasse	Green Zone	13:04	14:10	14:04	13:59
569	74.0	124.0	Bözberg		13:06	14:12	14:06	14:01
425	76.9	121.1	Effingen	Road islands 2x	13:09	14:15	14:09	14:04
405	78.1	119.9	Bözen	Road islands 2x	13:11	14:17	14:11	14:06
384	80.1	117.9	Hornussen	Road islands 5x	13:14	14:20	14:14	14:08
375	80.9	117.1	Roundabout straight, Hauptstrasse		13:15	14:21	14:15	14:09
361	82.4	115.6	Roundabout straight, Hauptstrasse		13:17	14:23	14:17	14:11
361	82.6	115.4	Roundabout straight, Hauptstrasse		13:17	14:24	14:17	14:12
353	82.8	115.2	Frick		13:17	14:24	14:17	14:12
357	83.4	114.6	Roundabout straight, Hauptstrasse		13:18	14:25	14:18	14:13
357	83.6	114.4	Turn left, Geissgasse		13:19	14:25	14:19	14:13
357	83.8	114.2	Turn left, Schulstrasse	Road island	13:19	14:25	14:19	14:13
379	85.6	112.4	Oberfrick	Road islands 4x	13:22	14:28	14:22	14:16
404	88.0	110.0	Wittnau	Road islands 3x	13:25	14:32	14:25	14:19
420	89.2	108.8	Turn left, Kleinbergstrasse		13:27	14:34	14:27	14:21
550	93.4	104.6	Kienberg		13:34	14:41	14:34	14:28
550	93.7	104.3	Turn right, Anwilerstrasse		13:35	14:42	14:35	14:28
588	96.4	101.6	Anwil		13:39	14:46	14:39	14:32
470	99.5	98.5	Rothenfluh	Road island	13:42	14:50	14:42	14:35
414	102.8	95.2	Ormalingen	Road islands 2x	13:47	14:54	14:47	14:39
402	104.0	94.0	Gelterkinden	Road island	13:48	14:56	14:48	14:41
405	104.3	93.7	Roundabout straight, Ergolzstrasse		13:49	14:57	14:49	14:41
396	104.7	93.3	Roundabout right, Rickenbacherstrasse	Road islands 2x	13:49	14:57	14:49	14:42
400	105.5	92.5	Rickenbacherstrasse	Feed Zone / Green zone	13:50	14:58	14:50	14:43
476	106.7	91.3	Rickenbach		13:54	15:02	14:54	14:46
481	107.0	91.0	Turn left, Wintersingerstrasse		13:54	15:02	14:54	14:47
440	109.1	88.9	Wintersingen		13:57	15:05	14:57	14:49
431	109.3	88.7	Turn left, Sissacherstrasse		13:57	15:06	14:57	14:50
593	111.1	86.9	Turn right, Hauptstrasse		14:02	15:11	15:02	14:54
544	111.5	86.5	Nusshof		14:03	15:11	15:03	14:55
498	114.8	83.2	Turn left, Arisdorferstrasse		14:07	15:16	15:07	14:59
410	115.9	82.1	Liestal	Road islands 2x	14:08	15:17	15:08	15:00
311	117.8	80.2	Turn right, Gerberstrasse	Road island	14:10	15:20	15:10	15:02
311	118.1	79.9	Turn right, Weierweg		14:11	15:20	15:11	15:03
315	118.3	79.7	Crossing straight, Bahnhofstrasse	Road island	14:11	15:20	15:11	15:03
373	121.9	76.1	Turn right, Liestalerstrasse		14:17	15:26	15:17	15:08

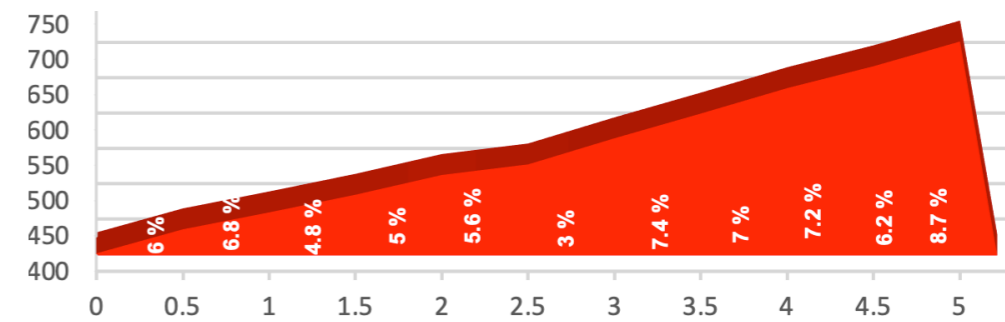




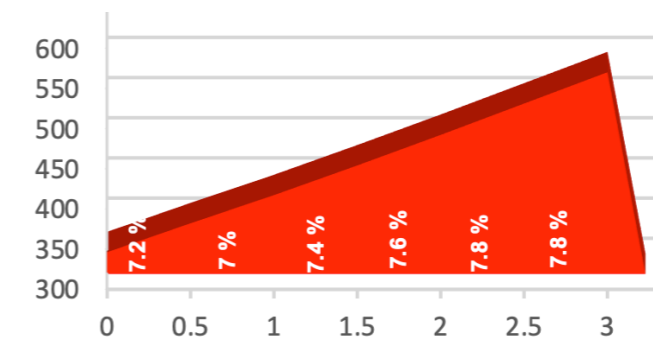
m ü. M.	km	km	Location	Adver- tising convoy	Average speed km/h			
					38	40	42	
488	123.7	74.3	Nuglar	Road narrowing	14:22	15:32	15:22	15:13
689	127.7	70.3	Gempen	GPM	14:33	15:43	15:33	15:24
344	133.6	64.4	Dornach	Road islands 6x	14:39	15:50	15:39	15:29
291	135.7	62.3	Roundabout straight 2. Exit, Amtshausstrasse	Road island	14:42	15:52	15:42	15:32
291	135.8	62.2	Roundabout left, Bruggstrasse		14:42	15:53	15:42	15:32
291	135.9	62.1	Reinach		14:42	15:53	15:42	15:32
291	136.0	62.0	Roundabout right, Austrasse	narrow street	14:42	15:53	15:42	15:32
302	136.8	61.2	Turn left, Aumattstrasse		14:43	15:54	15:43	15:33
303	137.0	61.0	Roundabout right, Bruggstrasse	Road island	14:44	15:54	15:44	15:34
303	137.4	60.6	Roundabout straight, Bruggstrasse	Road islands 2x	14:44	15:55	15:44	15:34
304	137.7	60.3	Roundabout straight, Birsigtalstrasse	Road islands 5x	14:45	15:55	15:45	15:35
308	140.2	57.8	Therwil	Road islands 7x	14:48	15:59	15:48	15:38
308	140.5	57.5	Reinacherstrasse	search.ch Sprint	14:49	16:00	15:49	15:39
308	141.1	56.9	Turn left, Ringstrasse		14:50	16:01	15:50	15:39
299	141.6	56.4	Roundabout left, Oberwilerstrasse		14:50	16:01	15:50	15:40
306	142.3	55.7	Roundabout straight, Ettingerstrasse	Road islands 4x	14:51	16:03	15:51	15:41
337	143.6	54.4	Ettingen	Road islands 3x	14:53	16:05	15:53	15:43
326	144.0	54.0	Hauptstrasse	Railroad crossing	14:54	16:05	15:54	15:43
332	144.4	53.6	Turn left, Aeschstrasse		14:54	16:06	15:54	15:44
349	144.7	53.3		Green Zone	14:55	16:07	15:55	15:45
315	148.1	49.9	Turn right, Ettingerstrasse		15:00	16:12	16:00	15:49
315	148.4	49.6	1st Passage finish line Aesch		15:00	16:12	16:00	15:50
314	148.6	49.4	Turn right, Hauptstrasse	Railroad crossing	15:01	16:12	16:01	15:50
311	149.0	49.0	Turn left, Bahnhofstrasse		15:01	16:13	16:01	15:51
300	149.3	48.7	Turn right, Angensteinerstrasse		15:02	16:13	16:02	15:51
305	149.9	48.1	Turn left, Aeschstrasse		15:02	16:14	16:02	15:52
331	150.5	47.5	Duggingen	Road island	15:04	16:16	16:04	15:53
325	152.8	45.2	Turn left, Seewenstrasse		15:07	16:19	16:07	15:56
546	157.1	40.9	Eichenberg	GPM	15:18	16:30	16:18	16:06
545	158.9	39.1	Seewen		15:20	16:33	16:20	16:09
639	163.5	34.5	Bretzwil	search.ch Sprint	15:22	16:40	16:27	16:15
626	163.9	34.1	Hauptstrasse	Road narrowing	15:22	16:41	16:28	16:16
622	165.6	32.4	Nunningen	Road island	15:23	16:43	16:30	16:18
600	167.4	30.6	Zullwil	Road islands 2x	15:24	16:46	16:33	16:20
616	169.4	28.6	Fahren		15:25	16:49	16:36	16:23
392	172.1	25.9	Breitenbach	Road islands 3x	15:28	16:52	16:38	16:26
392	172.6	25.4		Green Zone	15:30	16:53	16:39	16:27
393	173.4	24.6	Roundabout straight, Laufenstrasse	Road islands 3x	15:30	16:54	16:40	16:28
358	177.0	21.0	Laufen		15:32	17:00	16:45	16:33
350	177.3	20.7	Bahnhofstrasse	Post in the middle of the street	15:33	17:00	16:46	16:33
350	177.5	20.5	Roundabout 2. Exit,		15:33	17:00	16:46	16:33
350	177.7	20.3	Roundabout straight, 18/267		15:33	17:01	16:46	16:34
350	177.9	20.1	Roundabout left, Röschenzstrasse		15:33	17:01	16:47	16:34
461	179.3	18.7	Röschenz		15:35	17:05	16:51	16:38
745	184.2	13.8	Challpass	GPM	15:42	17:19	17:04	16:50
522	186.5	11.5	Metzerlen		15:45	17:21	17:06	16:53
511	188.7	9.3	Turn right, Rotbergstrasse		15:45	17:24	17:09	16:55

m ü. M.	km	km	Location	Adver- tising convoy	Average speed km/h			
					38	40	42	
462	190.9	7.1	Hofstetten	Road islands 3x	15:50	17:27	17:11	16:57
336	193.1	4.9	Ettingen		15:50	17:29	17:14	17:00
332	194.2	3.8	Turn right, Aeschstrasse		15:55	17:31	17:15	17:01
349	195.0	3.0		Green Zone	15:55	17:32	17:16	17:02
309	197.7	0.3	Turn right, Ettingerstrasse		16:00	17:35	17:19	17:05
336	198.0	0.0	Finish - Aesch		16:10	17:36	17:20	17:05

**GEMPEN**  
Length: 5.4 km Ø Gradient in %: 4.6



**EICHENBERG**  
Length: 3.0 km Ø Gradient in %: 7.4



**CHALLPASS**  
Length: 6.3 km Ø Gradient in %: 6.3

