

# ITINERARY TIMETABLE

KM		STAGE 8				TIMETABLE			
To be run	Run				Caravan	46kph	44kph	42kph	
<b>GIRONDE (33)</b>									
		VC	<b>LIBOURNE (VC-D670-D910 E4)</b>		<b>10:30</b>	<b>12:30</b>	<b>12:30</b>	<b>12:30</b>	
		D910 E4	Crossroad D910 E4-D910						
		D910	Crossroad D910-D1089						
<b>200.7</b>	<b>0</b>	<b>D1089</b>	<b>LIBOURNE</b>		<b>10:45</b>	<b>12:45</b>	<b>12:45</b>	<b>12:45</b>	
200.4	0.3		La Patache (POMEROL)		10:45	12:45	12:45	12:45	
199.7	1		Marchesseau (POMEROL)		10:46	12:46	12:46	12:46	
197.3	3.4		Goujon (MONTAGNE)		10:50	12:49	12:50	12:50	
195.7	5		Lamarche (SAINT-DENIS-DE-PILE)		10:52	12:51	12:52	12:52	
193.6	7.1		Les Chapelles (SAINT-DENIS-DE-PILE)		10:55	12:54	12:55	12:55	
191.3	9.4		Tripoteau (D1089-D17)		10:58	12:57	12:58	12:58	
189	11.7	D17	ABZAC (D17-VC-D247)		11:02	13:00	13:01	13:02	
187.5	13.2	D247	Les Hillaires		11:04	13:02	13:03	13:04	
187.2	13.5		Rochereau		11:04	13:03	13:03	13:04	
186.5	14.2		Barraud		11:05	13:03	13:04	13:05	
186.1	14.6		Crossroad D247-D674		11:06	13:04	13:05	13:06	
184.9	15.8	D674	COUTRAS		11:08	13:06	13:06	13:08	
180.7	20		Les Mougneaux		11:14	13:11	13:12	13:14	
179.9	20.8		LES PEINTURES		11:15	13:12	13:13	13:15	
178.6	22.1		Champ de Mil		11:16	13:14	13:15	13:16	
178	22.7		Rolland		11:17	13:14	13:16	13:17	
175.3	25.4		Lacombe (LES ÉGLISOTTES-ET-CHALAURES)		11:21	13:18	13:20	13:21	
174.4	26.3		Les Églisottes (LES ÉGLISOTTES-ET-CHALAURES) (VC-D674)		11:23	13:19	13:21	13:23	
172.5	28.2		Au Champ de Lavergne (LES ÉGLISOTTES-ET-CHALAURES)		11:25	13:22	13:23	13:25	
172.2	28.5		Lanière (LES ÉGLISOTTES-ET-CHALAURES)		11:26	13:22	13:24	13:26	
171.6	29.1		Bel Air (LES ÉGLISOTTES-ET-CHALAURES)		11:26	13:23	13:25	13:26	
170.3	30.4		Le Chalaure (LES ÉGLISOTTES-ET-CHALAURES)		11:28	13:25	13:26	13:28	
<b>DORDOGNE (24)</b>									
169.9	30.8		Le Capet		11:29	13:25	13:27	13:29	
169.2	31.5		La Croix de la Grand Mère		11:30	13:26	13:28	13:30	
166.7	34		LA ROCHE-CHALAIS (D674-D5)		11:34	13:29	13:31	13:34	
165	35.7	D5	Beynaud		11:36	13:32	13:34	13:36	
164.2	36.5		La Mothe Barail		11:37	13:33	13:35	13:37	
163.5	37.2		La Fagnouse		11:38	13:33	13:36	13:38	
162.9	37.8		Beau Soleil		11:39	13:34	13:36	13:39	
159.7	41		L'Aubry (SAINT-AULAYE-PUYMANGOU)		11:44	13:38	13:41	13:44	
159.2	41.5		La Poste (SAINT-AULAYE-PUYMANGOU)		11:44	13:39	13:41	13:44	
154.4	46.3		Saint-Aulaye (SAINT-AULAYE-PUYMANGOU)		11:51	13:45	13:48	13:51	
151.1	49.6		Le Pont de Rizonne (SAINT PRIVAT EN PÉRIGORD)		11:56	13:50	13:53	13:56	
148.2	52.5		Le Terme Rouge (SAINT PRIVAT EN PÉRIGORD)		12:00	13:53	13:56	14:00	
140.8	59.9		Le Pauly (VANXAINS)		12:11	14:03	14:07	14:11	
139.1	61.6		La Côte		12:13	14:05	14:09	14:13	
138.2	62.5		La Petite Borderie		12:14	14:06	14:10	14:14	
136.9	63.8		Crossroad D5-D708		12:16	14:08	14:12	14:16	
135.9	64.8	D708	RIBÉRAC (D708-VC-D20 E3-D710)		12:18	14:09	14:13	14:18	
127.5	73.2	D710	SAINT-MÉARD-DE-DRÔNE		12:29	14:20	14:25	14:29	
121.9	78.8		TOCANE-SAINT-APRE (D710-D78)		12:38	14:28	14:32	14:38	
<b>121.7</b>	<b>79</b>		<b>TOCANE-SAINT-APRE</b>		<b>12:38</b>	<b>14:28</b>	<b>14:33</b>	<b>14:38</b>	
119.8	80.9	D78	Les Grands Champs		12:40	14:30	14:35	14:40	
119.4	81.3		Bonas		12:41	14:31	14:36	14:41	
117.2	83.5		Claud de Gabari		12:44	14:34	14:39	14:44	
116.9	83.8		Rouffelier		12:45	14:34	14:39	14:45	
116.1	84.6		Le Moulin de Jansou		12:46	14:35	14:40	14:46	
115.6	85.1		Les Trois Chênes		12:46	14:36	14:41	14:46	
115.5	85.2		LISLE		12:47	14:36	14:41	14:47	
114.4	86.3		La Pierre Plantée		12:48	14:38	14:43	14:48	
110.6	90.1		La Rijardie Haute		12:54	14:43	14:48	14:54	
109.1	91.6		Les Bourdeillettes		12:56	14:44	14:50	14:56	
107.9	92.8		Marvol		12:58	14:46	14:52	14:58	
107.1	93.6		BOURDEILLES		12:59	14:47	14:53	14:59	
104.6	96.1		Gare de Valeuil (VALEUIL)		13:02	14:50	14:56	15:02	
103.9	96.8		Verdelou (VALEUIL)		13:03	14:51	14:57	15:03	
103.6	97.1		Pont de Valeuil (VALEUIL)		13:04	14:52	14:57	15:04	
101.8	98.9		Ramefort (VALEUIL)		13:06	14:54	15:00	15:06	
100.8	99.9		Moulin de Grenier		13:08	14:55	15:01	15:08	
99.2	101.5		Crossroad D78-D939		13:10	14:57	15:03	15:10	

## DISTANCE FROM NEUTRALISED TO OFFICIAL START

4.8km

## CATEGORISED CLIMBS AND SUMMIT FINISHES

### 3 km 130.4

**Côte de Champs-Romain**  
Climb of 2.8km at 5.2%

### 4 km 184.7 - Côte de Masmont

Climb of 1.3km at 5.5%

### 4 km 191.4

**Côte de Condat-sur-Vienne**  
Climb of 1.2km at 5.4%

## RELAIS-ÉTAPE

Complexe sportif car park  
87110 Bosmie-l'Aiguille

**Km 186.2**

## ROUTE FOR NON-RACE VEHICLES

Leave from the off-course (hors course) parking zone. Take Rue Pistouley, Cours Tourny, Allée Robert Boulin to Place Jean Moulin where you will join the neutralised route for 1.5km as far as the crossroads of the D910 E4 and D910. Stay on the D910 and la D18 towards junction 10 on the A89 towards Brive, then A20 towards Limoges. On the A20, take exit 35 on the continue on the D979, Rue de Feytiat, Avenue du Maréchal de Lattre de Tassigny, and Pont Neuf.

### Entry point onto the race route:

Crossroads of D941 and N520, 2km from the finish line

**Total distance:** 251km




## RESTRICTION ON THE CARAVAN

### Km 177.6 - Nexon

Low bridge. Diversion for vehicles more than 3.80m in height at km 176.5



# ITINERARY TIMETABLE

KM		STAGE 8		TIMETABLE			
To be run	Run			Caravan	46kph	44kph	42kph
98.4	102.3	D939	Crossroad D939-D939 E2	13:11	14:58	15:04	15:11
98.2	102.5	D939 E2	BRANTÔME EN PÉRIGORD	13:11	14:59	15:05	15:11
95.2	105.5		Crossroad D939 E2-D675	13:16	15:02	15:09	15:16
93.3	107.4	D675	Crossroad D675-D82	13:18	15:05	15:11	15:18
90.2	110.5	D82	CHAMPAGNAC-DE-BELAIR (D82-D83)	13:23	15:09	15:16	15:23
87.8	112.9	D83	Maucité	13:26	15:12	15:19	15:26
85.5	115.2		QUINSAC	13:29	15:15	15:22	15:29
82.4	118.3		Le Sablon	13:34	15:19	15:26	15:34
81.2	119.5		Le Caneau	13:36	15:21	15:28	15:36
80.1	120.6		SAINT-FRONT-LA-RIVIÈRE	13:37	15:22	15:29	15:37
77.6	123.1		SAINT-PARDOUX-LA-RIVIÈRE (D83-D83 E1-D83)	13:41	15:26	15:33	15:41
<b>70.3</b>	<b>130.4</b>		<b>Côte de Champs-Romain</b> 	<b>13:51</b>	<b>15:35</b>	<b>15:43</b>	<b>15:51</b>
70.3	130.4		CHAMPS-ROMAIN	13:51	15:35	15:43	15:51
68.3	132.4		Crossroad D83-D79	13:54	15:38	15:46	15:54
67.7	133	D79	Crossroad D79-D96	13:55	15:38	15:46	15:55
67.3	133.4	D96	Le Verdoyer	13:55	15:39	15:47	15:55
65.2	135.5		Crossroad D96-D85	13:59	15:42	15:50	15:59
63.5	137.2	D85	La Chapelle Verlainne (SAINT-SAUD-LACOUSSIÈRE, ABJAT-SUR-BANDIAT)	14:01	15:44	15:52	16:01
<b>HAUTE-VIENNE (87)</b>							
59.9	140.8	D6 BIS	Les Couderchoux (PENSOL)	14:06	15:49	15:57	16:06
57.6	143.1		Le Grand Clos (PENSOL)	14:09	15:52	16:00	16:09
56.3	144.4		Le Bois des Roses (PENSOL)	14:11	15:53	16:02	16:11
55.4	145.3		Les Trois Cerisiers (LA CHAPELLE-MONTBRANDEIX)	14:12	15:54	16:03	16:12
<b>DORDOGNE (24)</b>							
55.3	145.4		Les Trois Cerisiers (MIALLET)	14:13	15:55	16:03	16:13
<b>HAUTE-VIENNE (87)</b>							
53.3	147.4		Les Pomperies	14:15	15:57	16:06	16:15
51.1	149.6		DOURNAZAC	14:19	16:00	16:09	16:19
49.1	151.6		Vignéras	14:22	16:03	16:12	16:22
48.4	152.3		Longaigue	14:22	16:04	16:13	16:22
47.4	153.3		La Garnaudie	14:24	16:05	16:14	16:24
45.3	155.4		Chanteloube	14:27	16:08	16:17	16:27
44.3	156.4		CHÂLUS (D6 BIS-N21-D15)	14:28	16:09	16:18	16:28
40.4	160.3	D15	Le Mazaubert (PAGEAS)	14:34	16:14	16:24	16:34
39.9	160.8		Le Pré du Lac (PAGEAS)	14:35	16:15	16:24	16:35
39.2	161.5		La Petite Garde (PAGEAS)	14:36	16:16	16:25	16:36
34.9	165.8		LES CARS	14:42	16:21	16:31	16:42
33.5	167.2		Les Lots	14:44	16:23	16:33	16:44
32.1	168.6		Les Coupes de Gorsas (RILHAC-LASTOURS)	14:46	16:25	16:35	16:46
30.1	170.6		Rilhac (RILHAC-LASTOURS)	14:49	16:28	16:38	16:49
29.4	171.3		La Croix de Naublanc (RILHAC-LASTOURS)	14:50	16:28	16:39	16:50
27	173.7		Noyeras (SAINT-HILAIRE-LES-PLACES)	14:53	16:31	16:42	16:53
<b>26.9</b>	<b>173.8</b>		<b>Cross level n°244</b>	<b>14:53</b>	<b>16:32</b>	<b>16:42</b>	<b>16:53</b>
26.6	174.1		La Petite Bouenne	14:54	16:32	16:42	16:54
25.9	174.8		Le Courdein	14:55	16:33	16:43	16:55
25.1	175.6		NEXON (D15-D11-VC-D11)	14:56	16:34	16:44	16:56
22.5	178.2	D11	La Garde	15:00	16:37	16:48	17:00
21.5	179.2		Champagnac	15:01	16:39	16:49	17:01
20.7	180		Le Petit Mazérieux	15:02	16:40	16:50	17:02
20.5	180.2		Le Grand Arbre	15:02	16:40	16:51	17:02
19.9	180.8		Le Petit Champagnac (JOURGNAC)	15:03	16:41	16:51	17:03
19.4	181.3		Royer (JOURGNAC)	15:04	16:41	16:52	17:04
18.4	182.3		Largerieux (JOURGNAC)	15:05	16:43	16:53	17:05
16.3	184.4		La Croix de Masmont (JOURGNAC)	15:08	16:45	16:56	17:08
<b>16</b>	<b>184.7</b>		<b>Côte de Masmont</b> 	<b>15:09</b>	<b>16:46</b>	<b>16:57</b>	<b>17:09</b>
14.6	186.1		Pré Boreau (JOURGNAC)	15:11	16:48	16:59	17:11
14.5	186.2		Charroux (BOSMIE-L'AIGUILLE) (D11-VC-D11)	15:11	16:48	16:59	17:11
<b>9.3</b>	<b>191.4</b>		<b>Côte de Condat-sur-Vienne</b> 	<b>15:18</b>	<b>16:55</b>	<b>17:06</b>	<b>17:18</b>
8.5	192.2		CONDAT-SUR-VIENNE	15:20	16:56	17:07	17:20
6	194.7		Fontgeaudrant	15:23	16:59	17:10	17:23
4.9	195.8		LIMOGES (D11-VC-N520-VC) (entry)	15:25	17:00	17:12	17:25
<b>0</b>	<b>200.7</b>	<b>VC</b>	<b>LIMOGES</b> 	<b>15:32</b>	<b>17:07</b>	<b>17:19</b>	<b>17:32</b>