



ITINERARY TIMETABLE


KM		STAGE 10		TIMETABLE			
To be run	Run			Caravan	42kph	40kph	38kph
PUY-DE-DÔME (63)							
		D559	VULCANIA (D559-D941-942) 	11:05	13:05	13:05	13:05
167.2	0	D942	VULCANIA 	11:20	13:20	13:20	13:20
166.8	0.4		La Baraque (ORCINES)	11:21	13:21	13:21	13:21
165.5	1.7		La Font de l'Arbre (ORCINES)	11:23	13:22	13:22	13:23
165.1	2.1		Enval (ORCINES)	11:23	13:23	13:23	13:23
160.2	7		Col de la Moréno 	11:31	13:30	13:30	13:31
156.5	10.7		Les Bramauds (NÉBOUZAT)	11:37	13:35	13:36	13:37
155.1	12.1		Crossroad D942-D216	11:39	13:37	13:38	13:39
154.5	12.7	D216	Pont des Eaux (NÉBOUZAT)	11:40	13:38	13:39	13:40
152.9	14.3		Villejacques (SAINT-BONNET-PRÈS-ORCIVAL)	11:43	13:40	13:41	13:43
151.6	15.6		La Baraquette (SAINT-BONNET-PRÈS-ORCIVAL)	11:45	13:42	13:43	13:45
151.3	15.9		Crossroad D216-D27	11:45	13:43	13:44	13:45
148.3	18.9	D27	ORCIVAL (D27-D27 A-D27)	11:50	13:47	13:48	13:50
147	20.2		Le Bâtiment Neuf	11:52	13:49	13:50	13:52
145.4	21.8		Rouchaube	11:54	13:51	13:53	13:54
143.5	23.7		Douharsesse-Haut	11:57	13:54	13:56	13:57
141.4	25.8		Crossroad D27-D983	12:01	13:57	13:59	14:01
139.9	27.3	D983	Col de Guéry 	12:03	13:59	14:01	14:03
139.7	27.5		Crossroad D983-D80	12:03	13:59	14:01	14:03
135.9	31.3	D80	Le Cros-Haut	12:09	14:05	14:07	14:09
133.4	33.8		La Gratade	12:13	14:08	14:11	14:13
130.6	36.6		ROCHEFORT-MONTAGNE (D80-D216-D2089)	12:18	14:12	14:15	14:18
124.2	43	D2089	Crossroad D2089-D922	12:28	14:21	14:24	14:28
122.4	44.8	D922	LAQUEUILLE	12:31	14:24	14:27	14:31
118.9	48.3		Le Grand Baguay (SAINT-SAUVES-D'AUVERGNE) (near)	12:36	14:29	14:32	14:36
118.3	48.9		Crossroad D922-D219	12:37	14:30	14:33	14:37
115	52.2	D219	MURAT-LE-QUAIRE	12:42	14:35	14:38	14:42
114	53.2		Le Pessy	12:44	14:36	14:40	14:44
112.3	54.9		Les Planches (D219-D996)	12:47	14:38	14:42	14:47
111.3	55.9	D996	Le Genestoux	12:48	14:40	14:44	14:48
109.7	57.5		LE MONT-DORE (D996-VC-D101-D983-D36)	12:51	14:42	14:46	14:51
107.3	59.9		LE MONT-DORE 	12:54	14:45	14:50	14:54
100.6	66.6	D36	Col de la Croix Saint-Robert (1,451m) 	13:05	14:55	15:00	15:05
95.6	71.6		Crossroad D36-D636	13:13	15:02	15:07	15:13
92.4	74.8	D636	Serrette (D636-D996)	13:18	15:07	15:12	15:18
91	76.2	D996	CHAMBON-SUR-LAC	13:20	15:09	15:14	15:20
89.6	77.6		Varennes	13:23	15:11	15:16	15:23
89.3	77.9		Lac Chambon	13:23	15:11	15:17	15:23
87.6	79.6		MUROL (D996-D5)	13:26	15:14	15:19	15:26
83.6	83.6	D5	SAINT-VICTOR-LA-RIVIÈRE	13:32	15:19	15:25	15:32
82.9	84.3		Côte de Saint-Victor-la-Rivière 	13:33	15:20	15:26	15:33
78.3	88.9		Besse-en-Chandesse (BESSE-ET-SAINT-ANASTAISE) (D5-D978-D36-VC-D978-D149-D36)	13:40	15:27	15:33	15:40
70.8	96.4	D36	Lac de Bourdouze (BESSE-ET-SAINT-ANASTAISE)	13:52	15:38	15:45	15:52
67.5	99.7		Les Combes (COMPAINS)	13:57	15:42	15:49	15:57
66.7	100.5		COMPAINS (near) (D36-D26)	13:59	15:43	15:51	15:59
62.8	104.4	D26	Col de la Chaumoune (COMPAINS)	14:05	15:49	15:57	16:05
60.3	106.9		Crossroad D26-D32	14:09	15:53	16:00	16:09
56.7	110.5	D32	LA GODIVELLE	14:14	15:58	16:06	16:14


DISTANCE FROM NEUTRALISED TO OFFICIAL START


7.8km

CATEGORISED CLIMBS AND SUMMIT FINISHES

 **km 7 - Col de la Moréno**
Climb of 4.8km at 4.7%

 **km 27.3 - Col de Guéry**
Climb of 7.8km at 5%

 **km 66.6**
Col de la Croix Saint-Robert
Climb of 6km at 6.3%

 **km 84.3**
Côte de Saint-Victor-la-Rivière
Climb of 3km at 5.9%

 **km 138.6**
Côte de la Chapelle-Marcousse
Climb of 6.5km at 5.6%

RELAIS-ÉTAPE

Écoles car par
63610 Besse-et-Saint-Anastaise
Km 88.9

ROUTE FOR NON-RACE VEHICLES

Leave from the off-course (hors course) parking zone (don't go onto the race route). Leave the car park via the D559 then cross the neutralised route at the roundabout of D559 and D941 and take the D941 towards junction 26 of the A89. Stay on the A89, the A71 and the A75 towards Issoire. Leave the A75 at exit 11 "Issoire-centre" and then take the D716, Route de Clermont-Ferrand, Boulevard Pasteur, Boulevard André Malraux.
Entry point onto the race route: Crossroads of Rue du 8 Mai (D996) and Boulevard de Barrière (D909), 2km from the finish line
Total distance: 97km



ITINERARY TIMETABLE

KM		STAGE 10		TIMETABLE			
To be run	Run			Caravan	42kph	40kph	38kph
52.1	115.1		Crossroad D32-D36	14:22	16:04	16:13	16:22
51.7	115.5	D36	Col de la Volpillière	14:22	16:05	16:13	16:22
49.5	117.7		SAINT-ALYRE-ÈS-MONTAGNE	14:26	16:08	16:16	16:26
45.4	121.8		La Jaquette (MAZOIRES)	14:32	16:14	16:23	16:32
35.6	131.6		ARDES (D36-D23)	14:48	16:28	16:37	16:48
33.4	133.8	D23	Chausse-Haut (RENTIÈRES)	14:51	16:31	16:41	16:51
28.6	138.6		LA CHAPELLE-MARCOUSSE (near)	14:59	16:38	16:48	16:59
28.6	138.6		Côte de la Chapelle-Marcousse 	14:59	16:38	16:48	16:59
25.6	141.6		Crossroad D23-D32	15:04	16:42	16:52	17:04
23.1	144.1	D32	Moulet	15:07	16:46	16:56	17:07
21.9	145.3		DAUZAT-SUR-VODABLE	15:09	16:48	16:58	17:09
17	150.2		VODABLE (D32-D124)	15:17	16:54	17:05	17:17
15.3	151.9	D124	Ronzières (TOURZEL-RONZIÈRES)	15:20	16:57	17:08	17:20
14.5	152.7		Crossroad D124-D23	15:21	16:58	17:09	17:21
14	153.2	D23	Tourzel (TOURZEL-RONZIÈRES)	15:22	16:59	17:10	17:22
9.5	157.7		MEILHAUD	15:29	17:05	17:16	17:29
8.5	158.7		Crossroad D23-D26	15:31	17:07	17:18	17:31
6.6	160.6	D26	PERRIER (D26-D996)	15:33	17:09	17:21	17:33
4.2	163	D996	ISSOIRE (D996-VC-D716) (entry)	15:37	17:13	17:24	17:37
0	167.2	D716	ISSOIRE 	15:44	17:19	17:31	17:44

167.2KM

ISSOIRE



VULCANIA



TUESDAY 11 JULY

STAGE 10

104