






ITINERARY TIMETABLE

KM		STAGE 12		TIMETABLE			
To be run	Run			Caravan	42kph	40kph	38kph
LOIRE (42)							
		VC	ROANNE (VC-D9-VC-D207) 	11:05	13:05	13:05	13:05
		D207	LE COTEAU (D207-VC-D504)				
		D504	PERREUX				
168.8	0		ROANNE  	11:20	13:20	13:20	13:20
168.1	0.7		PERREUX	11:21	13:21	13:21	13:21
158.9	9.9		MONTAGNY	11:36	13:34	13:35	13:36
155.6	13.2		COMBRE (near)	11:41	13:39	13:40	13:41
RHÔNE (69)							
153.7	15.1		THIZY-LES-BOURGS (D504-D308-D58 E-D58-VC-D58-D9)	11:44	13:42	13:43	13:44
149.6	19.2	D9	La Barrière	11:50	13:47	13:49	13:50
149.2	19.6		Marnand-Quartier Collonges	11:51	13:48	13:49	13:51
148.3	20.5		Côte de Thizy-les-Bourgs 	11:52	13:49	13:51	13:52
145	23.8		La Croix Saint-Jean	11:57	13:54	13:56	13:57
141.3	27.5		La Lièvre	12:03	13:59	14:01	14:03
140.6	28.2		SAINT-VINCENT-DE-REINS	12:04	14:00	14:02	14:04
139.1	29.7		Pont de la Côte (D9-D10)	12:07	14:02	14:04	14:07
132.9	35.9	D10	RANCHAL	12:17	14:11	14:14	14:17
130.9	37.9		Col des Écorbans 	12:20	14:14	14:17	14:20
LOIRE (42)							
130.8	38		Les Écorbans (BELLEROCHÉ)	12:20	14:14	14:17	14:20
RHÔNE (69)							
128.6	40.2		Col des Ailletts (POULE-LES-ÉCHARMEAUX)	12:23	14:17	14:20	14:23
126.2	42.6		Les Écharmeaux (POULE-LES-ÉCHARMEAUX) (D10-D385-D337)	12:27	14:21	14:24	14:27
123.4	45.4	D337	Chansaye (POULE-LES-ÉCHARMEAUX)	12:32	14:25	14:28	14:32
121.2	47.6		CHÉNELETTE (D337-D23)	12:35	14:28	14:31	14:35
118.3	50.5	D23	La Côte (LES ARDILLATS)	12:40	14:32	14:36	14:40
117.9	50.9		Les Poudières (LES ARDILLATS)	12:40	14:33	14:36	14:40
117.3	51.5		La Bruyère (LES ARDILLATS)	12:41	14:34	14:37	14:41
116.5	52.3		Le Ritz (LES ARDILLATS)	12:42	14:35	14:38	14:42
115.5	53.3		La Verrière (LES ARDILLATS)	12:44	14:36	14:40	14:44
114.1	54.7		Col de Crie (LES ARDILLATS)	12:46	14:38	14:42	14:46
113.8	55		Crossroad D23-D32	12:47	14:39	14:42	14:47
111.5	57.3	D32	Crossroad D32-D18 E	12:50	14:42	14:46	14:50
106.8	62	D18 E	Avenas (DEUX-GROSNES) (D18 E-D18)	12:58	14:48	14:53	14:58
105.5	63.3	D18	Le Fût d'Avenas (AVENAS)	13:00	14:50	14:55	15:00
104.7	64.1		La Terrasse (CHIROUBLES)	13:01	14:52	14:56	15:01
103	65.8		Les Saignes (D18-D18 E1)	13:04	14:54	14:59	15:04
101.6	67.2	D18 E1	Col de Durbize (CHIROUBLES) (D18 E1-D86-D26)	13:06	14:56	15:01	15:06
94.2	74.6	D26	Le Fief (D26-D17)	13:18	15:07	15:12	15:18
92.9	75.9	D17	JULIÉNAS (D17-D26-D17 E-D17)	13:20	15:08	15:14	15:20
91.9	76.9		Crossroad D17-VC	13:21	15:10	15:15	15:21
SAÔNE-ET-LOIRE (71)							
91	77.8	VC	Les Darroux (LA CHAPELLE-DE-GUINCHAY)	13:23	15:11	15:17	15:23
90.6	78.2		Les Deschamps (LA CHAPELLE-DE-GUINCHAY)	13:23	15:12	15:17	15:23
RHÔNE (69)							
90.1	78.7	D68	CHÉNAS	13:24	15:12	15:18	15:24
90.1	78.7		Les Pinchons	13:24	15:12	15:18	15:24
87.5	81.3		Poncié	13:28	15:16	15:22	15:28
86.2	82.6		FLEURIE	13:30	15:18	15:24	15:30
84.4	84.4		Champagne	13:33	15:21	15:27	15:33
81.7	87.1		VILLIÉ-MORGON (D68-D18-D9)	13:37	15:24	15:31	15:37
78.2	90.6	D9	Les Chastys	13:43	15:29	15:36	15:43
76.3	92.5		La Grange Charton	13:46	15:32	15:39	15:46
76.1	92.7		RÉGNIÉ-DURETTE (D9-D602-D135)	13:46	15:32	15:39	15:46
75.5	93.3		RÉGNIÉ-DURETTE 	13:47	15:33	15:40	15:47
74.6	94.2	D135	La Plaigne (D135-D78)	13:49	15:35	15:41	15:49
73.8	95	D78	LANTIGNIÉ	13:50	15:36	15:42	15:50
72.9	95.9		La Savoye	13:51	15:37	15:44	15:51
72.4	96.4		Appagnié	13:52	15:38	15:44	15:52
71.3	97.5		BEAUJEU (D78-D37-VC-D337)	13:54	15:39	15:46	15:54
67.2	101.6	D337	Les Dépôts (D337-D129)	14:00	15:45	15:52	16:00

DISTANCE FROM NEUTRALISED TO OFFICIAL START

10.4km

CATEGORISED CLIMBS AND SUMMIT FINISHES

-  **km 20.5 - Côte de Thizy-les-Bourgs**
Climb of 4.3km at 5.6%
-  **km 37.9 - Col des Écorbans**
Climb of 2.1km at 6.9%
-  **km 109.9 - Col de la Casse Froide**
Climb of 5.2km at 6.1%
-  **km 125 - Col de la Croix Montmain**
Climb of 5.5km at 6.1%
-  **km 140,4 - Col de la Croix Rosier**
Climb of 5.3km at 7.6%

RELAIS-ÉTAPE

École primaire Bernard Pivot car park
69460 Vaux-en-Beaujolais

Km 132.3

ROUTE FOR NON-RACE VEHICLES

Exit point after 1.2km on the neutralised route (crossroads of Rue Marguerite Duras and Rue Henri Desroches). Take the D300 and go onto the N7 at junction 65 towards the A89. Follow the N82, the A89, then the A6 towards Paris. Leave the A6 at junction 30 and take Rue Benoît Raclet and then Rue des Remparts.

Entry point onto the race route:

Crossroads of D37 and D37D, 2km from the finish line

Total distance: 120km



ITINERARY TIMETABLE

KM		STAGE 12		TIMETABLE			
To be run	Run			Caravan	42kph	40kph	38kph
65.7	103.1	D129	Les Rays	14:03	15:47	15:55	16:03
64.7	104.1		SAINT-DIDIER-SUR-BEAUJEU	14:04	15:49	15:56	16:04
63.5	105.3		Ormay	14:06	15:50	15:58	16:06
63	105.8		L'Aspire	14:07	15:51	15:59	16:07
61	107.8		Tolot	14:10	15:54	16:02	16:10
58.9	109.9		Col de la Casse Froide 	14:13	15:57	16:05	16:13
57.2	111.6		Les Chizeaux	14:16	15:59	16:07	16:16
55.5	113.3		Le Plat des Granges	14:19	16:02	16:10	16:19
54.8	114		CLAVEISOLLES (D129-D23)	14:20	16:03	16:11	16:20
53.4	115.4	D23	Pont Gaillard (D23-D9)	14:22	16:05	16:13	16:22
50.9	117.9	D9	Crossroad D9-D385	14:26	16:08	16:17	16:26
50.1	118.7	D385	LAMURE-SUR-AZERGUES (D385-D44)	14:27	16:10	16:18	16:27
43.8	125	D44	Col de la Croix Montmain (737 m) 	14:37	16:18	16:27	16:37
40.9	127.9		Crossroad D44-D49	14:42	16:23	16:32	16:42
39.9	128.9	D49	Sibertot (VAUX-EN-BEAUJOLAIS)	14:43	16:24	16:33	16:43
38.1	130.7		Le Sotison (VAUX-EN-BEAUJOLAIS)	14:46	16:27	16:36	16:46
37.1	131.7		Clochemerie (VAUX-EN-BEAUJOLAIS)	14:48	16:28	16:37	16:48
36.6	132.2		VAUX-EN-BEAUJOLAIS (D49-D133)	14:49	16:29	16:38	16:49
34.8	134	D133	LE PERRÉON (D133-D88)	14:51	16:31	16:41	16:51
33.8	135	D88	La Creuse (LE PERRÉON)	14:53	16:33	16:42	16:53
32.2	136.6		Le Colombier (LE PERRÉON)	14:56	16:35	16:45	16:56
30.2	138.6		Pierre Plate (LE PERRÉON)	14:59	16:38	16:48	16:59
28.4	140.4		Col de la Croix Rosier (717 m) (D88-D72)  	15:02	16:40	16:51	17:02
24.3	144.5	D72	Les Rajons	15:08	16:46	16:57	17:08
24	144.8		Les Barnoux	15:09	16:47	16:57	17:09
22.7	146.1		MARCHAMPT (D72-D9)	15:11	16:49	16:59	17:11
19.9	148.9	D9	Le Vitry	15:15	16:53	17:03	17:15
19.6	149.2		Le Champ	15:16	16:53	17:04	17:16
18.9	149.9		QUINCIÉ-EN-BEAUJOLAIS	15:17	16:54	17:05	17:17
17.4	151.4		Saint-Nizier	15:19	16:56	17:07	17:19
16.9	151.9		Saint-Vincent (D9-D337)	15:20	16:57	17:08	17:20
15.6	153.2	D337	Pont des Samsons (CERCIE) (D337-D43)	15:22	16:59	17:10	17:22
13.9	154.9	D43	La Poyebade (ODENAS) (D43-D43 E)	15:25	17:01	17:12	17:25
13.5	155.3	D43 E	Brouilly (ODENAS)	15:25	17:02	17:13	17:25
11.5	157.3		Crossroad D43 E-D68 E	15:28	17:05	17:16	17:28
10.6	158.2	D68 E	SAINT-LAGER (D68 E-D68-D68 E)	15:30	17:06	17:17	17:30
9.3	159.5		Crossroad D68 E-D337	15:32	17:08	17:19	17:32
4.5	164.3	D337	Saint-Jean-d'Ardières (BELLEVILLE-EN-BEAUJOLAIS)	15:39	17:15	17:26	17:39
1.9	166.9		BELLEVILLE-EN-BEAUJOLAIS (D337-D37 D-D37-D306) (entry)	15:43	17:18	17:30	17:43
0	168.8	D306	BELLEVILLE-EN-BEAUJOLAIS 	15:46	17:21	17:33	17:46

168.8 KM

BELLEVILLE-EN-BEAUJOLAIS

ROANNE

THURSDAY 13 JULY

STAGE 12