







# ITINERARY TIMETABLE

KM		STAGE 19		TIMETABLE			
To be run	Run			Caravan	47kph	45kph	43kph
JURA (39)							
		VC	MOIRANS-EN-MONTAGNE (VC-D470E-VC-D470E-D296) 	11:15	13:15	13:15	13:15
		D331	CRENANS (D296-D331)				
			CHARCHILLA (D331-D470)				
<b>172.8</b>	<b>0</b>	<b>D470</b>	MOIRANS-EN-MONTAGNE  	<b>11:30</b>	<b>13:30</b>	<b>13:30</b>	<b>13:30</b>
169.8	3		MEUSSIA	11:34	13:34	13:34	13:34
167.5	5.3		COYRON	11:37	13:37	13:37	13:37
165.1	7.7		Pont de la Pyle-Lac de Vouglans	11:41	13:40	13:40	13:41
164.8	8		LA TOUR-DU-MEIX	11:41	13:40	13:41	13:41
164.4	8.4		Plage de Surchauffant (LA TOUR-DU-MEIX) (near)	11:42	13:41	13:41	13:42
163.8	9		Crossroad D470-D60	11:42	13:41	13:42	13:42
161.6	11.2	D60	Crossroad D60-D3	11:46	13:44	13:45	13:46
158.4	14.4	D3	Bellecin	11:50	13:48	13:49	13:50
154.9	17.9		ONOZ (D3-D60-D3)	11:55	13:53	13:54	13:55
<b>149.1</b>	<b>23.7</b>		<b>Côte du Bois de Lionge</b> 	<b>12:03</b>	<b>14:00</b>	<b>14:01</b>	<b>14:03</b>
140.5	32.3		ARINTHOD (D3-D80)	12:15	14:11	14:13	14:15
136.9	35.9	D80	Agéa (VALZIN EN PETITE MONTAGNE) (near)	12:20	14:16	14:18	14:20
135.4	37.4		Légna (VALZIN EN PETITE MONTAGNE) (near)	12:22	14:18	14:20	14:22
133.6	39.2		Fétigny (VALZIN EN PETITE MONTAGNE)	12:25	14:20	14:22	14:25
131.6	41.2		La Villette	12:27	14:23	14:25	14:27
130.3	42.5		SARROGNA	12:29	14:24	14:27	14:29
124.6	48.2		Le Pont de Vaux (ÉCRILLE)	12:37	14:31	14:34	14:37
123.4	49.4		ORGELET (D80-D470)	12:39	14:33	14:36	14:39
120.6	52.2	D470	LA TOUR-DU-MEIX (D470-D49)	12:43	14:37	14:39	14:43
116.7	56.1	D49	Marsonnay (LARGILLAY-MARSONNAY) (near)	12:48	14:41	14:45	14:48
113.1	59.7		PONT-DE-POITTE (D49-D678-D151)	12:53	14:46	14:50	14:53
110.7	62.1	D151	MESNOIS (D151-VC-D151)	12:57	14:49	14:53	14:57
108.3	64.5		BLYE	13:00	14:52	14:56	15:00
102.8	70		CHÂTILLON (D151-D39)	13:08	14:59	15:03	15:08
97.6	75.2	D39	DOUCIER (D39-D27-D39)	13:15	15:06	15:10	15:15
95.1	77.7		Crossroad D39-D90	13:18	15:09	15:14	15:18
92.6	80.2	D90	FONTENU (near)	13:22	15:12	15:17	15:22
90.6	82.2		CHEVROTAINE (near) (D90-D74)	13:25	15:15	15:20	15:25
89.5	83.3	D74	SAFFLOZ	13:26	15:16	15:21	15:26
84.6	88.2		MONT-SUR-MONNET (D74-D40)	13:33	15:23	15:28	15:33
83.2	89.6	D40	Crossroad D40-D255	13:35	15:24	15:29	15:35
81.1	91.7	D255	LOULLE (D255-D253)	13:38	15:27	15:32	15:38
76.3	96.5	D253	NEY (D253-D471)	13:45	15:33	15:39	15:45
<b>75.1</b>	<b>97.7</b>	<b>D471</b>	<b>NEY</b> 	<b>13:46</b>	<b>15:35</b>	<b>15:40</b>	<b>15:46</b>
74.7	98.1		Sur-les-Moutoux	13:47	15:35	15:41	15:47
74.5	98.3		CHAMPAGNOLE (D471-VC-D5)	13:47	15:35	15:41	15:47
65.1	107.7	D5	CROTENAY (D5-D23)	14:00	15:47	15:54	16:00
60.1	112.7	D23	MONTROND	14:07	15:54	16:00	16:07
55.9	116.9		VALEMPOLIÈRES	14:13	15:59	16:06	16:13
50.2	122.6		Crossroad D23-D467	14:21	16:06	16:13	16:21
48.6	124.2	D467	PONT-D'HÉRY	14:23	16:08	16:15	16:23
45.6	127.2		Moutaine	14:27	16:12	16:20	16:27
44.7	128.1		Champagny (CHAUX-CHAMPAGNY)	14:29	16:13	16:21	16:29

## DISTANCE FROM NEUTRALISED TO OFFICIAL START

7.7km

## CATEGORISED CLIMBS AND SUMMIT FINISHES

-  **km 23.7 - Côte du Bois de Lionge**  
Climb of 1.9km at 5.7%
-  **km 144.7 - Côte d'Ivory**  
Climb of 2.3km at 5.9%

## RELAIS-ÉTAPE

Place Camille Prost  
39300 Champagnole  
**Km 98.3**



## ROUTE FOR NON-RACE VEHICLES

Exit point after 3.1km on the neutralised route (crossroads of D470 and D27). Go right on the D27 towards Meussia. At Clairvaux-les-Lacs, continue on the D678. Entry point onto the race route at the crossroads of the D678 and D49. Leave the race route at the crossroads of the D678 and D151, keeping straight on the D678 to Nogna. Stay on the D4 and the D471 to Lons-le-Saunier. Take Rue de la Lieme, Rue de la Chanière, Rue Victor Puiseux, Rue du docteur Georges Camuset, the D1083E1, the D1083 and then the N83. Entering Poligny, at the crossroads of the N83 and Route de Lons, follow the arrows to the specified parking zones, the permanence and the press room.

**Total distance:** 65km



# ITINERARY TIMETABLE

KM		STAGE 19		TIMETABLE			
To be run	Run			Caravan	47kph	45kph	43kph
43.1	129.7		BRACON	14:31	16:15	16:23	16:31
42.7	130.1		SALINS-LES-BAINS (D467-D472-D105)	14:31	16:16	16:23	16:31
37.7	135.1	D105	Suziau	14:38	16:22	16:30	16:38
37.2	135.6		Les Granges Feuillet	14:39	16:23	16:31	16:39
36.4	136.4		MARNOZ (D105-VC-D271)	14:40	16:24	16:32	16:40
33.7	139.1	D271	PRETIN	14:44	16:28	16:35	16:44
30.5	142.3		Grands Vergers (BRACON) (D271-D94)	14:48	16:32	16:40	16:48
<b>28.1</b>	<b>144.7</b>	<b>D94</b>	<b>Côte d'Ivoire</b> 	<b>14:52</b>	<b>16:35</b>	<b>16:43</b>	<b>16:52</b>
26.1	146.7		Crossroad D94-D107	14:55	16:37	16:46	16:55
22.8	150	D107	MESNAY	14:59	16:41	16:50	16:59
21.8	151		ARBOIS (D107-D469)	15:01	16:43	16:51	17:01
<b>17.4</b>	<b>155.4</b>	<b>D469</b>	<b>Cross level n°6</b>	<b>15:07</b>	<b>16:48</b>	<b>16:57</b>	<b>17:07</b>
14.3	158.5		VADANS (near) (D469-D9)	15:11	16:52	17:01	17:11
12.8	160	D9	ABERGEMENT-LE-GRAND	15:13	16:54	17:03	17:13
9.4	163.4		AUMONT (D9-D71-D905)	15:18	16:58	17:08	17:18
7.1	165.7	D905	MONTHOLIER	15:21	17:01	17:11	17:21
2.1	170.7		TOURMONT	15:28	17:08	17:18	17:28
0.2	172.6		POLIGNY (entry)	15:31	17:10	17:20	17:31
<b>0</b>	<b>172.8</b>		<b>POLIGNY</b> 	<b>15:31</b>	<b>17:10</b>	<b>17:20</b>	<b>17:31</b>

172.8KM

POLIGNY

MOIRANS-EN-MONTAGNE

FRIDAY 21 JULY

STAGE 19

184