





Route description

	Direction	From start	To finish	40 KM/H	38 KM/H	36 KM/H
Start Vikersund		-7,1	164,8	13:40	13:40	13:40
 Official start - Geithus		0	157,7	13:50	13:50	13:50
Junction FV2832/FV287	Right	3,3	154,3	13:55	13:55	13:55
Åmot - first passing		3,3	154,3	13:55	13:55	13:55
Attention: Sharp turn - narrow road		4	153,7	13:56	13:56	13:56
Åmot - Corkscrew		4,1	153,5	13:56	13:56	13:56
Junction FV287/FV2840	Right	4,8	152,8	13:57	13:57	13:58
Amundrud		11,2	146,5	14:07	14:08	14:08
Attention: Sharp turn right		15,5	142,2	14:14	14:15	14:15
Junction FV2840	Right	15,7	142	14:14	14:15	14:16
Attention: Narrow bridge		16,4	141,3	14:15	14:16	14:17
Sysle		17,8	139,9	14:18	14:18	14:19
Junction FV2840/FV280	Right	17,9	139,8	14:18	14:18	14:19
Attention: Railway crossing		19,3	138,4	14:20	14:21	14:22
Attention: Fast decent		22,2	135,5	14:25	14:25	14:26
Junction FV280/RV350	Left	22,4	135,3	14:25	14:26	14:27
Junction RV350/KV2604	Straight ahead	22,9	134,8	14:26	14:27	14:28
Vikersund		23	134,7	14:26	14:27	14:28
 Intermediate sprint - Vikersund		24,4	133,2	14:28	14:29	14:30
Junction KV2798/FV284	Left	24,5	133,1	14:28	14:29	14:30
Junction FV284/FV2832	Right	25,2	132,4	14:29	14:30	14:32
Vikersund ski flying hill		27,8	129,9	14:33	14:35	14:36
Junction FV2832/FV287	Right	34,4	123,3	14:44	14:45	14:47
Åmot - second passing		34,4	123,2	14:44	14:45	14:47
Attention: Sharp turn - narrow road		35,1	122,6	14:45	14:46	14:48
Åmot - Corkscrew		35,2	122,5	14:45	14:47	14:48
Junction FV287/FV2840	Straight ahead	35,9	121,8	14:46	14:48	14:49
Blaafarveværket		37,8	119,8	14:49	14:51	14:53
Simostranda		41,2	116,5	14:55	14:56	14:58
Junction FV287/FV2846	Left	41,3	116,4	14:55	14:56	14:58
Entering Sigdal municipality		47,7	110	15:05	15:07	15:09
Junction FV2846/FV2816	Right	49,7	107,9	15:08	15:10	15:12
Attention: Narrow bridge		50,5	107,1	15:09	15:11	15:14
Attention: Narrow bridge		50,7	107	15:10	15:12	15:14
Kolsrud bru		50,7	107	15:10	15:12	15:14
Junction FV2816/FV287	Left	50,7	106,9	15:10	15:12	15:14
Waste zone		50,9	106,8	15:10	15:12	15:14
Rogneberg		59,3	98,4	15:23	15:26	15:28
Junction FV287/FV2894		59,3	98,3	15:23	15:26	15:28
Entering Krødsherad municipality		66,5	91,1	15:35	15:37	15:40
Krøderen		73,4	84,2	15:45	15:49	15:52
Attention: Narrow bridge		73,9	83,8	15:46	15:49	15:53
Attention: Railway passing		74,3	83,4	15:47	15:50	15:53
Junction KV1111/FV280	Left	74,3	83,4	15:47	15:50	15:53
Hamremoens		80,3	77,4	15:56	16:00	16:03
Roundabout FV280	Second exit	80,3	77,4	15:56	16:00	16:03
Noresund		85,9	71,7	16:05	16:09	16:13

	Direction	From start	To finish	40 KM/H	38 KM/H	36 KM/H
 Intermediate sprint - Noresund		86,6	71,1	16:06	16:10	16:14
Roundabout FV280/FV2896	Third exit	86,9	70,7	16:07	16:10	16:14
Junction FV2896	Left	87,8	69,8	16:08	16:12	16:16
 Feeding zone		87,9	69,8	16:08	16:12	16:16
Attention: Narrow bridge		91,3	66,4	16:14	16:18	16:22
Vollmo		91,9	65,8	16:15	16:18	16:23
Junction FV2896/KV1008	Right	91,9	65,8	16:15	16:18	16:23
Attention: Cattle grid		92,3	65,4	16:15	16:19	16:23
Entering Sigdal municipality		96,1	61,5	16:21	16:25	16:30
Attention: Sharp turn left		103,6	54	16:33	16:38	16:42
Eidal		103,7	54	16:33	16:38	16:42
Junction KV1012/FV2820	Left	103,7	54	16:33	16:38	16:42
Junction FV2820	Left	110,1	47,6	16:43	16:48	16:53
Sandsbråten		110,1	47,6	16:43	16:48	16:53
Attention: Narrow bridge		110,1	47,5	16:43	16:48	16:53
Junction FV2820/FV287	Right	110,2	47,4	16:44	16:48	16:53
Hole bru		120,8	36,8	17:00	17:05	17:11
Attention: Narrow bridge		124,9	32,8	17:07	17:12	17:18
Waste zone		125,1	32,6	17:07	17:12	17:18
Nedre Eggedal		127,2	30,5	17:10	17:16	17:21
Eggedal		139,6	18,1	17:30	17:36	17:42
Junction FV287/KV1006	Right	141	16,7	17:32	17:38	17:44
QOM climb start - 8,8 km - AVG 5,3% / MAX 21,5%		141	16,7	17:32	17:38	17:44
Junction KV1006/	Right	142,4	15,2	17:34	17:40	17:47
 QOM cat 1 - Djupsjøen		149,8	7,9	17:46	17:52	17:59
Entering Krødsherad municipality		154,3	3,4	17:53	18:00	18:07
Attention: Sharp turn left		156,7	0,9	17:57	18:04	18:11
 Finish Norefjell		157,7	0	17:58	18:05	18:12