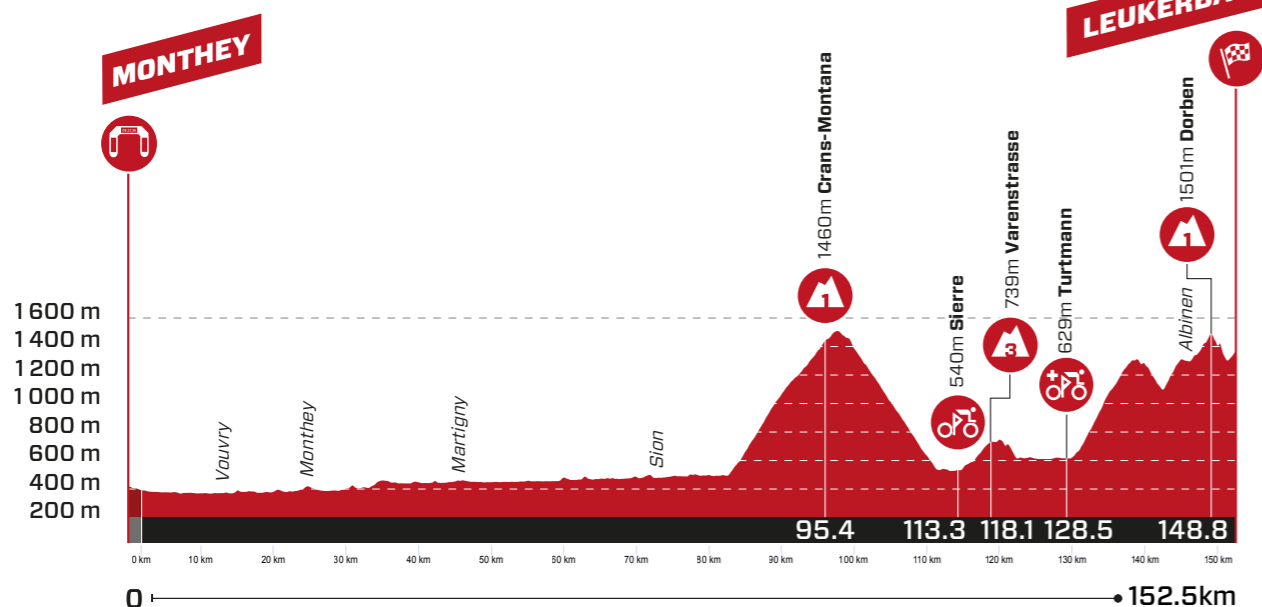




RACE SCHEDULE



Ascent	▲ 2790 m	Total time	3 h 57 min
Descent	▼ 1871 m	Average Speed	39 km/h

m ü. M.	km	km	Location	Advertising convoy	Average speed km/h			
					37	39	41	
		1.4	Neutralisation Avenue de la Gare – Rue du Closillon – Route des Aunaires		11:35	12:35	12:35	12:35
	395	0.0	152.5 Km 0, Route des Aunaires		11:40	12:40	12:40	12:40
	393	0.2	152.3 Roundabout straight, Route des Aunaires		11:40	12:40	12:40	12:40
	395	0.7	151.8 Roundabout straight, Route du Montagnier		11:41	12:41	12:41	12:41
	395	0.8	151.7 Roundabout straight, Route du Montagnier		11:41	12:41	12:41	12:41
	395	0.9	151.6 Roundabout straight, Route du Montagnier		11:41	12:41	12:41	12:41
⚠	397	1.7	150.8 Crossing straight, Route de la Fin Railroad crossing		11:42	12:42	12:42	12:42
	387	2.5	150.0 Collombey le Grand		11:43	12:43	12:43	12:43
	386	2.9	149.6 Roundabout straight, Zone Industrielle		11:43	12:44	12:43	12:43
	383	6.0	146.5 Illarasaz		11:47	12:47	12:47	12:47
	382	7.3	145.2 Roundabout straight, Route de la Grande Ile		11:49	12:49	12:49	12:48
⚠	381	8.6	143.9 Barges		11:50	12:51	12:50	12:50
	381	10.8	141.7 Vouvy		11:53	12:54	12:53	12:52
	381	11.1	141.4 Route des Barges Railroad crossing		11:53	12:54	12:53	12:53
	387	11.7	140.8 Turn left, Avenue du Valais		11:54	12:55	12:54	12:53
	380	12.1	140.4 Roundabout straight, Avenue du Valais		11:54	12:55	12:54	12:54
	391	13.9	138.6 Vionnaz Road island		11:56	12:57	12:56	12:56
	392	14.9	137.6 Roundabout straight, Route du Simplon Road island 2x		11:58	12:59	12:58	12:57
	389	18.1	134.4 Muraz Road island 4x		12:02	13:03	13:02	13:00
	388	20.0	132.5 Roundabout straight, Rue des Dents du Midi		12:04	13:05	13:04	13:03
	391	20.6	131.9 Collombey		12:05	13:06	13:05	13:03
⚠	391	20.7	131.8 Roundabout right, Rue des Dents du Midi Railroad parallel		12:05	13:06	13:05	13:04
	393	21.4	131.1 1st passage start, Monthey Road islands 2x		12:06	13:07	13:06	13:05
	399	21.9	130.6 Route de Collombey Railroad crossing & Traffic divider		12:06	13:08	13:06	13:05
	420	22.6	129.9 Roundabout right, Avenue de France		12:08	13:09	13:08	13:06
	421	22.7	129.8 Roundabout straight, Avenue de France		12:08	13:09	13:08	13:06

m ü. M.	km	km	Location	Advertising convoy	Average speed km/h			
					37	39	41	
⚠	423	22.8	129.7 Place Centrale Road island		12:08	13:09	13:08	13:06
	423	23.0	129.5 Roundabout left, 21		12:08	13:10	13:08	13:07
	423	23.1	129.4 Roundabout 2 nd exit, Avenue du Simplon		12:08	13:10	13:08	13:07
	420	23.2	129.3 Roundabout straight, Avenue du Simplon		12:08	13:10	13:08	13:07
	415	23.6	128.9 Roundabout straight, Avenue du Simplon Road Islands 2x		12:09	13:10	13:09	13:07
	406	24.5	128.0 Roundabout straight, 21 Traffic divider & Road island		12:10	13:12	13:10	13:09
	403	25.4	127.1 Roundabout right, Route du Chablais Road island		12:11	13:13	13:11	13:10
	397	25.7	126.8 Massongex Road Islands 5x		12:12	13:14	13:12	13:10
	412	28.7	123.8 St. Maurice Road island		12:16	13:18	13:16	13:14
	418	29.3	123.2 Roundabout right, Avenue d'Againe		12:17	13:19	13:17	13:15
	414	30.3	122.2 Abzweigung rechts, Route du Simplon Road island		12:18	13:20	13:18	13:16
	422	30.7	121.8 Roundabout right, Route de la Cimentiere		12:19	13:21	13:19	13:17
	419	31.5	121.0 Epinassey		12:20	13:22	13:20	13:18
	460	35.6	116.9 Hauptstrasse Traffic divider		12:25	13:28	13:25	13:23
⚠	457	36.0	116.5 Roundabout straight, Route Cantonale Green Zone		12:26	13:28	13:26	13:24
	454	39.1	113.4 Vernayaz Road islands 2x		12:30	13:33	13:30	13:27
	467	43.4	109.1 Martigny Traffic divider & Road island 4x		12:36	13:39	13:36	13:33
	481	44.5	108.0 Roundabout straight, Rue du Léman		12:37	13:40	13:37	13:34
	483	44.7	107.8 Roundabout straight, Rue du Léman Traffic divider 5x		12:37	13:40	13:37	13:35
	476	44.8	107.7 Roundabout left, Rue du Simplon Road islands 5x		12:37	13:41	13:37	13:35
	469	45.5	107.0 Roundabout straight, Rue du Simplon Road islands 3x		12:38	13:42	13:38	13:36
	469	45.8	106.7 Rue du Simplon		12:39	13:42	13:39	13:36
	465	46.7	105.8 Roundabout straight, Route Cantonale		12:40	13:43	13:40	13:37
	460	49.1	103.4 Charrat Road island 5x		12:43	13:47	13:43	13:40
	467	52.9	99.6 Saxon		12:48	13:52	13:48	13:45
	467	53.2	99.3 Roundabout straight, Route du Léman Road Islands 8x		12:49	13:53	13:49	13:45
	472	57.4	95.1 Turn right, Rte Cantonale Road Islands		12:54	13:58	13:54	13:51
⚠	472	57.5	95.0 Ridders Road narrowing l & r		12:55	13:59	13:55	13:51
	474	57.6	94.9 Turn left, Rte des CFF		12:55	13:59	13:55	13:51
	475	58.6	93.9 Turn right, Rue des Artisans		12:56	14:00	13:56	13:52
	484	58.8	93.7 Roundabout right, Route d'Aproz		12:56	14:01	13:56	13:53
⚠	488	61.1	91.4 Roundabout straight, Bieudron Railroad		13:00	14:04	14:00	13:56
⚠	485	64.8	87.7 Route de Ridders Railroad crossing		13:04	14:09	14:04	14:00
	489	66.9	85.6 Aproz		13:07	14:12	14:07	14:03
	488	67.1	85.4 Crossing straight, Route de Ridders		13:08	14:12	14:08	14:03
	488	70.2	82.3 Crossing straight, Route de Ridders		13:12	14:17	14:12	14:07
	488	70.8	81.7 Sion		13:13	14:18	14:13	14:08
⚠	490	72.0	80.5 Route de Ridders Railroad		13:14	14:19	14:14	14:10
	490	72.1	80.4 Roundabout 2 nd exit, Route de Ridders		13:14	14:19	14:14	14:10
	490	72.3	80.2 Roundabout straight, Route de Chippis		13:15	14:20	14:15	14:10
	494	73.0	79.5 Roundabout straight, Route de Chippis		13:16	14:21	14:16	14:11
	496	73.3	79.2 Roundabout straight, Route de Chippis		13:16	14:21	14:16	14:11
	505	74.0	78.5 Bramois		13:17	14:22	14:17	14:12
	500	74.3	78.2 Roundabout straight, Route de Chippis		13:17	14:23	14:17	14:13
	499	74.6	77.9 Roundabout straight, Route de Chippis		13:18	14:23	14:18	14:13
⚠	499	75.1	77.4 Roundabout straight, Route de Chippis Feeding Zone		13:19	14:24	14:19	14:14
	504	80.4	72.1 Roundabout left, Route de la Crete Blanche		13:25	14:31	14:25	14:20
	504	80.5	72.0 Granges		13:26	14:31	14:26	14:20
	508	81.7	70.8 Turn right, Route d'Ollon Beginning of the climb		13:27	14:33	14:27	14:22

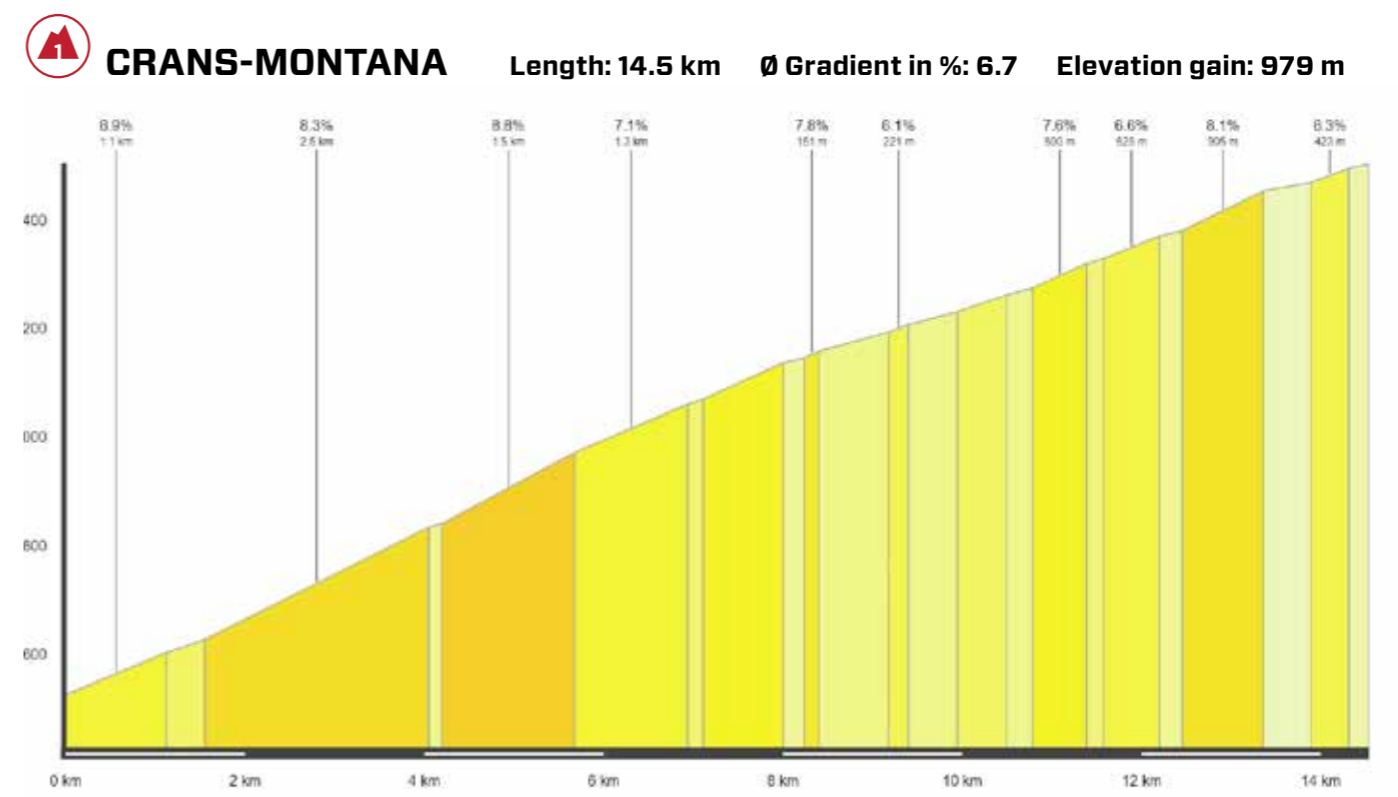


m ü. M.	km	km	Location	Adver- tising convoy	Average speed km/h			
					37	39	41	
612	83.1	69.4	Ollon		13:31	14:37	14:31	14:26
726	84.6	67.9	Turn left, Route Cantonale		13:35	14:41	14:35	14:29
900	86.6	65.9	Chemignon d'en Bas		13:40	14:47	14:40	14:34
1096	89.3	63.2	Roundabout right, Hauptstrasse		13:48	14:55	14:48	14:41
1219	91.2	61.3	Montana Village		13:52	14:59	14:52	14:46
1312	93.1	59.4	Les Briesses		13:57	15:04	14:57	14:50
1437	94.7	57.8	Crans sur Sierre		14:01	15:08	15:01	14:54
1460	95.4	57.1	Crans-Montana, Route Touristique	GPM	14:02	15:10	15:02	14:55
1467	95.5	57.0	Roundabout 1st exit, Rue Centrale		14:02	15:10	15:02	14:55
1490	96.0	56.5	Roundabout straight, Route du Rawyl		14:03	15:11	15:03	14:56
1502	96.7	55.8	Roundabout 1st exit, Rue Théodore Stéphani		14:04	15:11	15:04	14:57
1487	97.2	55.3	Roundabout left, Route du Clovelli		14:04	15:12	15:04	14:57
1317	100.0	52.5	Bluche		14:07	15:14	15:07	14:59
1200	101.2	51.3	Randogne		14:08	15:16	15:08	15:00
1126	102.4	50.1	Mollens		14:09	15:17	15:09	15:01
827	106.2	46.3	Venthone		14:12	15:20	15:12	15:04
668	108.1	44.4	Veyras		14:14	15:22	15:14	15:06
630	108.9	43.6	Roundabout straight		14:14	15:23	15:14	15:07
561	110.1	42.4	Sierre		14:15	15:24	15:15	15:08
542	110.5	42.0	Roundabout left, Avenue des Ecoles		14:16	15:24	15:16	15:08
551	111.4	41.1	Roundabout straight, Route du Simplon		14:17	15:25	15:17	15:09
542	112.0	40.5	Roundabout right,		14:18	15:26	15:18	15:10
539	112.1	40.4	Roundabout left, Route de la Gemmi	Road Islands 2x	14:18	15:26	15:18	15:10
540	113.3	39.2	Route de la Gemmi	Sprint	14:20	15:28	15:20	15:12
546	113.8	38.7	Roundabout left, Gemmistrasse	Green Zone	14:20	15:29	15:20	15:12
557	114.1	38.4	Gemmistrasse	Beginning of the climb	14:21	15:29	15:21	15:13
571	114.4	38.1	Salgesch		14:22	15:30	15:22	15:14
585	114.6	37.9	Kirchstrasse	Road narrowing r & l	14:22	15:31	15:22	15:14
587	114.7	37.8	Turn right, Kirchstrasse		14:22	15:31	15:22	15:14
585	114.8	37.7	Turn left, Kirchplatz	Road narrowing r & l	14:22	15:31	15:22	15:14
604	115.4	37.1	Turn left, Varenstrasse	Beginning of the climb	14:23	15:32	15:23	15:15
739	117.8	34.7	Varen; Varenstrasse	GPM	14:29	15:38	15:29	15:21
748	118.2	34.3	Varen	Road island	14:29	15:39	15:29	15:21
728	120.4	32.1	Leuk Stadt		14:32	15:42	15:32	15:24
716	120.5	32.0	Turn right, Umfahrungsstrasse		14:33	15:42	15:33	15:24
645	121.6	30.9	Susten		14:34	15:43	15:34	15:25
630	121.8	30.7	Roundabout straight, Kantonsstrasse		14:34	15:43	15:34	15:25
633	121.9	30.6	Roundabout straight, Kantonsstrasse		14:34	15:43	15:34	15:26
640	122.2	30.3	Roundabout straight, Kantonsstrasse		14:35	15:44	15:35	15:26
636	122.8	29.7	Roundabout straight, Kantonsstrasse	Road island	14:35	15:45	15:35	15:27
637	123.8	28.7	Roundabout right, Kantonsstrasse		14:37	15:46	15:37	15:28
637	124.3	28.2	Agarn		14:37	15:47	15:37	15:29
629	124.8	27.7	Roundabout right, Kantonsstrasse		14:38	15:48	15:38	15:29
626	126.9	25.6	Roundabout straight, Kantonsstrasse		14:41	15:51	15:41	15:32
632	127.1	25.4	Turtmann	Road island	14:41	15:51	15:41	15:32
628	128.1	24.4	Turn left auf airfield		14:43	15:53	15:43	15:34
629	128.3	24.2	Turn left auf runway		14:43	15:53	15:43	15:34
629	128.5	24.0	Airfield	Tissot Km	14:43	15:53	15:43	15:34
630	128.7	23.8	Turn right, Bahnhofstrasse		14:44	15:53	15:44	15:35

m ü. M.	km	km	Location	Adver- tising convoy	Average speed km/h			
					37	39	41	
633	129.5	23.0	Überführungsstrasse	Tissot Km	14:45	15:55	15:45	15:36
636	129.7	22.8	Getwing	Green Zone	14:45	15:55	15:45	15:36
631	129.8	22.7	Turn left, Bergjistrasse	Beginning of the climb	14:45	15:55	15:45	15:36
659	130.1	22.4	Bergjistrasse	Tunnel 200m	14:46	15:56	15:46	15:37
1099	134.9	17.6	Turn right, Unter Rotafen		15:00	16:10	16:00	15:50
1110	135.2	17.3	Turn left, Kummen		15:00	16:11	16:00	15:51
1185	135.9	16.6	Erschmatt		15:02	16:13	16:02	15:53
1220	136.5	16.0	Hauptstrasse	narrow passage	15:04	16:15	16:04	15:54
1325	137.5	15.0	Crossing straight, Hauptstrasse		15:07	16:18	16:07	15:57
1297	139.0	13.5	Feschel	narrow passage	15:09	16:20	16:09	15:59
1278	139.9	12.6	Wiler		15:10	16:21	16:10	16:00
1260	140.1	12.4	Crossing straight		15:10	16:21	16:10	16:00
1228	140.5	12.0	Grächmatten		15:10	16:22	16:10	16:00
1103	142.1	10.4	Turn right, Thelweg		15:12	16:23	16:12	16:02
1110	142.2	10.3	Thel	Green Zone	15:12	16:24	16:12	16:02
1313	145.3	7.2	Albinen	narrow passage	15:21	16:33	16:21	16:10
1501	148.8	3.7	Dorben	GPM	15:29	16:42	16:29	16:18
1501	148.9	3.6	Turn left		15:30	16:42	16:30	16:18
1414	149.9	2.6		Tunnel 400m	15:31	16:43	16:31	16:19
1305	151.2	1.3	Turn right, Noyerstrasse		15:32	16:45	16:32	16:21
1306	151.3	1.2	Leukerbad		15:32	16:45	16:32	16:21
1335	151.9	0.6	Turn right, Kantonsstrasse		15:33	16:46	16:33	16:22
1350	152.0	0.5	Roundabout straight, Kantonsstrasse		15:34	16:46	16:34	16:22
1385	152.4	0.1	Deviation right 500 m before finish		15:34	16:46	16:34	16:22
1385	152.5	0.0	Finish - Leukerbad		15:35	16:47	16:35	16:23

CLIMBS

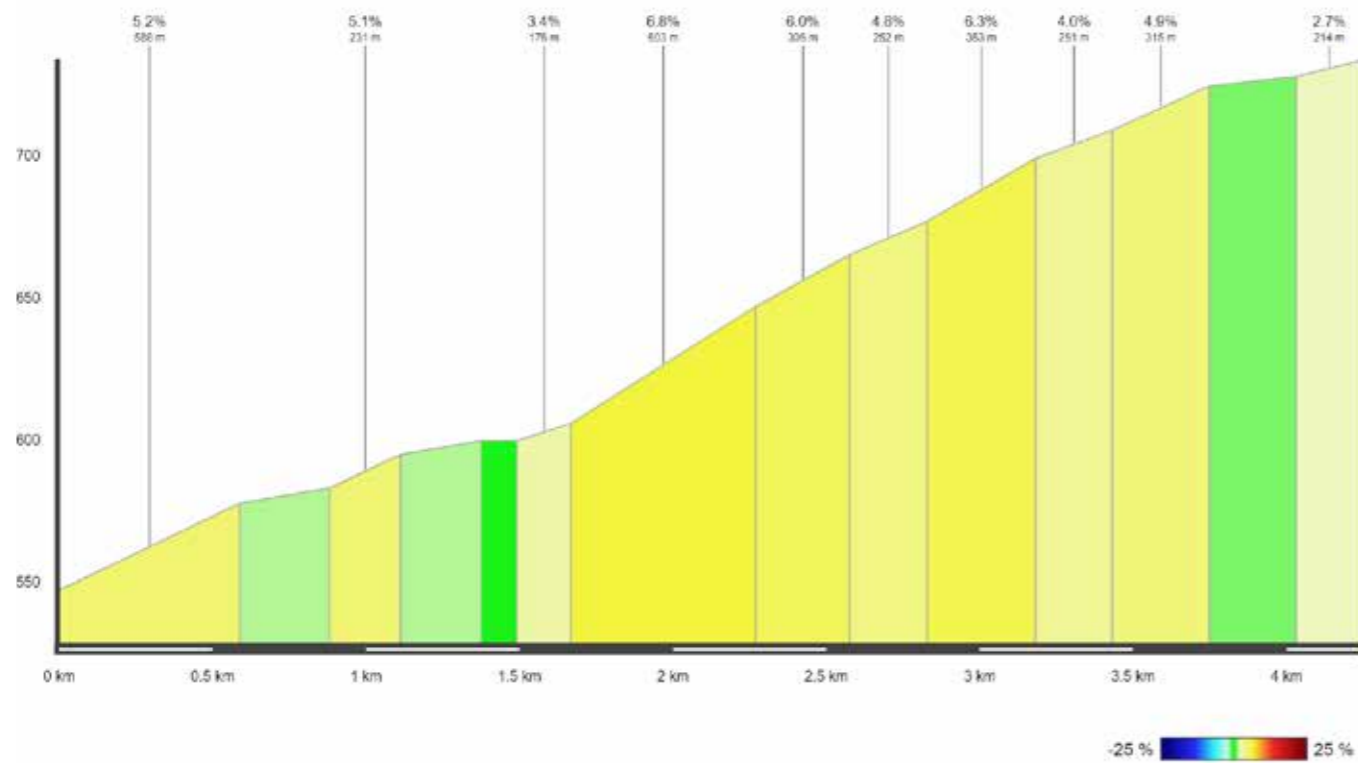
PRODUCED WITH **veloviewer** POWERED BY **STRAVA**





VAREN

Length: 4.2 km Ø Gradient in %: 4.4 Elevation gain: 186 m

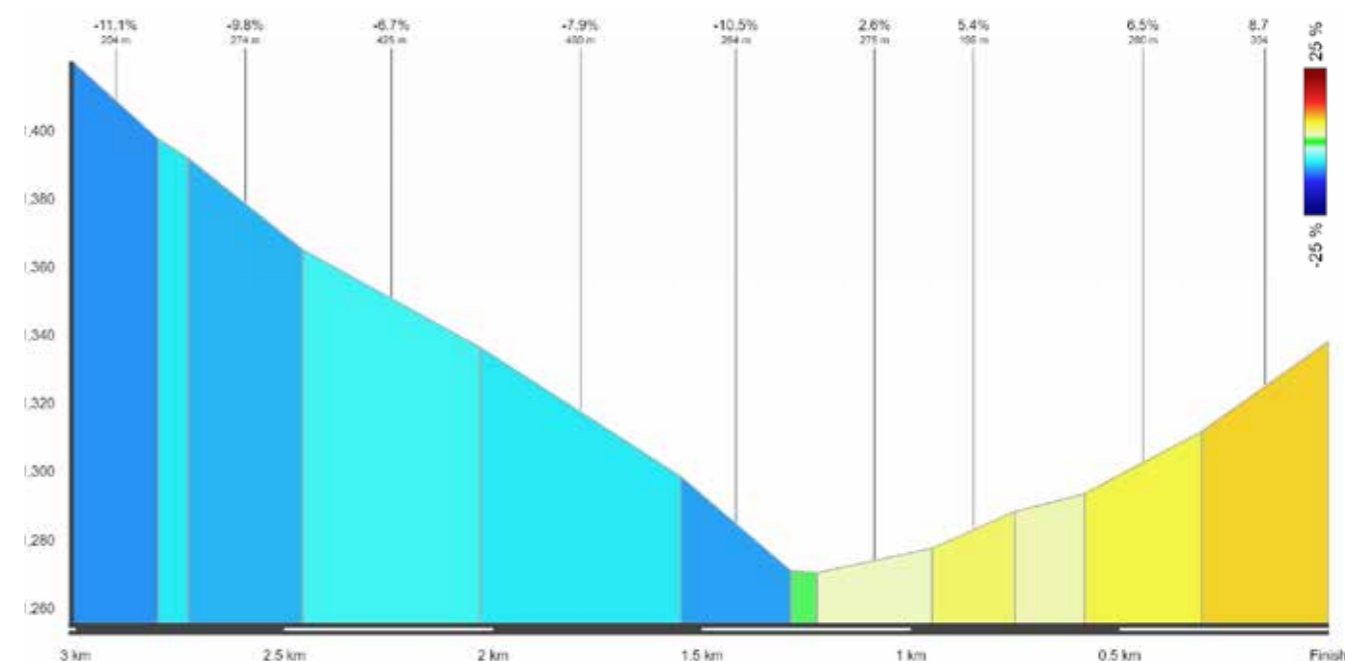


FEEDING ZONE



LAST 3 KILOMETERS

PRODUCED WITH **veloviewer** POWERED BY **STRAVA**



DORBEN

Length: 18.9 km Ø Gradient in %: 5.6 Elevation gain: 1062 m

