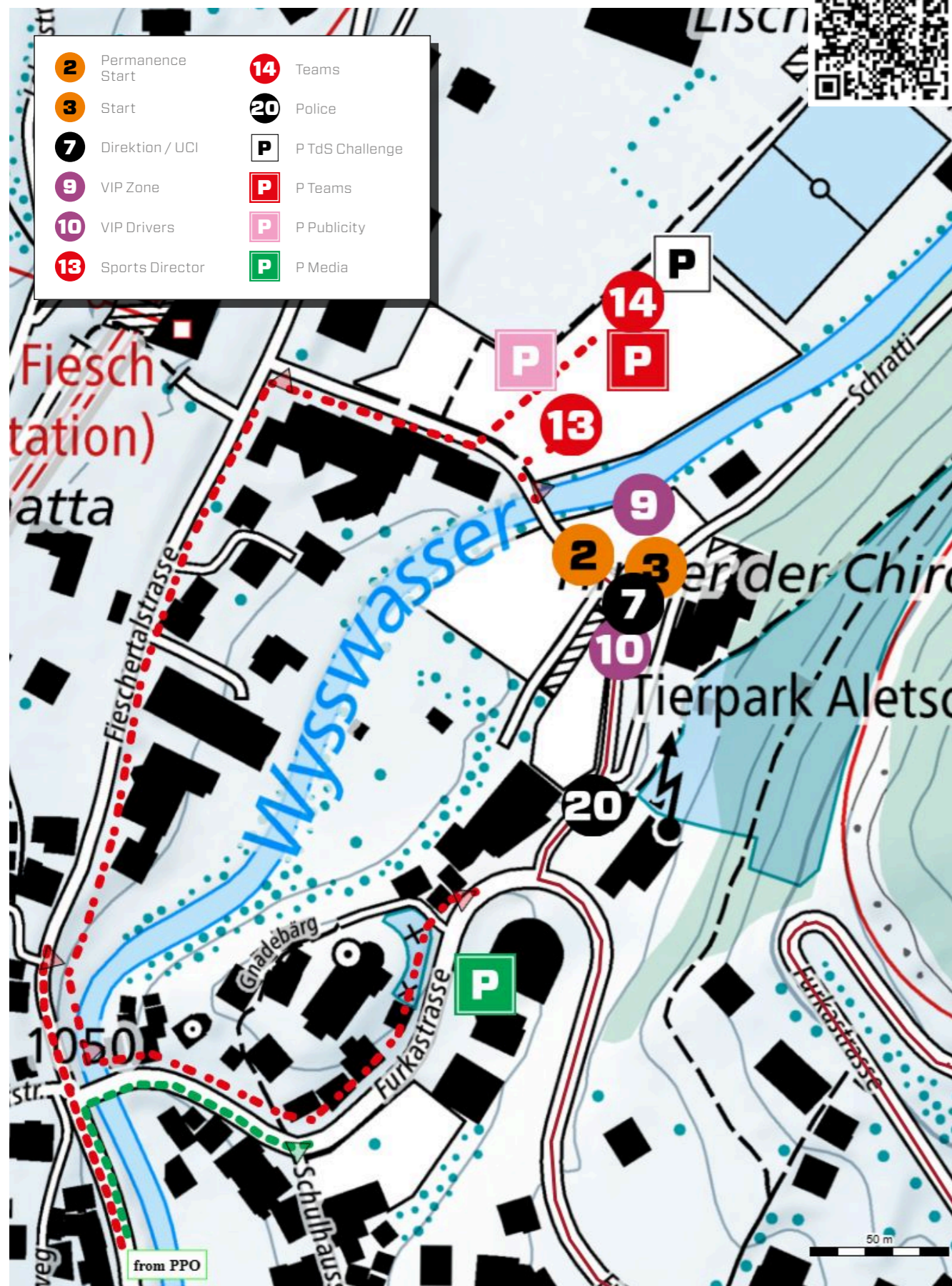
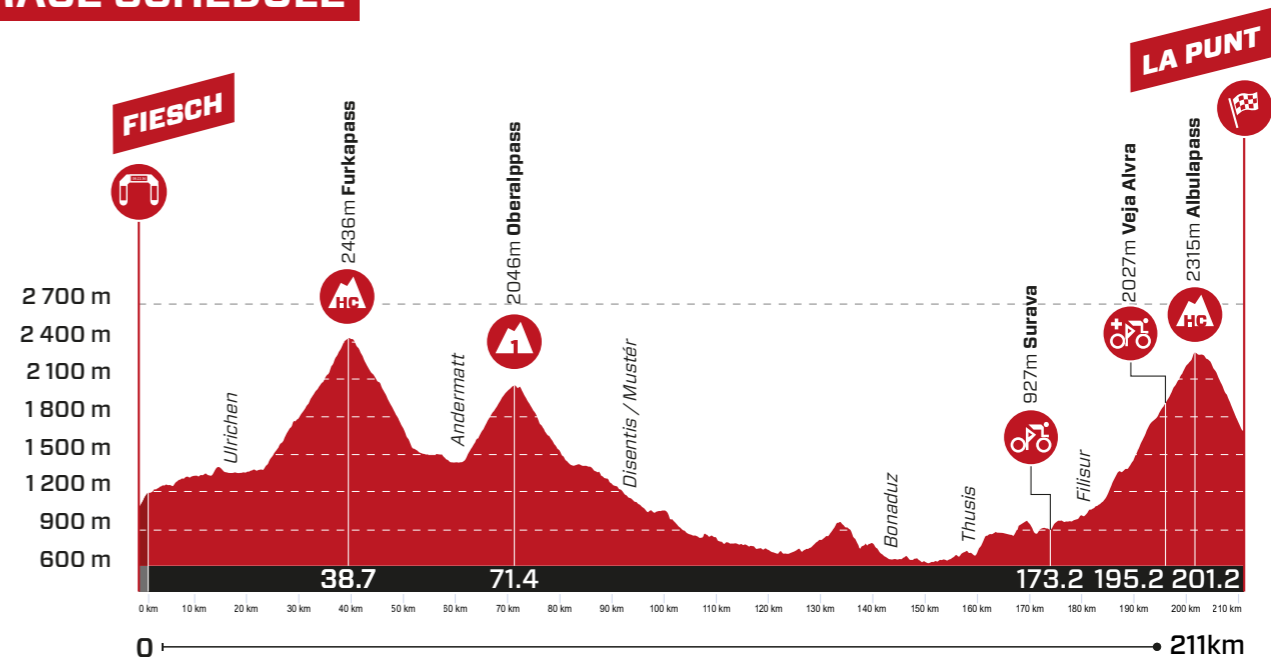


TRAFFIC PLAN FIESCH**GPS PPO****RACE SCHEDULE**

Ascent ▲ 4710 m Total time 5 h 52 min
 Descent ▼ 4078 m Average Speed 35 km/h

m ü. M.	km	km	Location	Advertising convoy	Average speed km/h
			Neutralisation 2 km		
			Furkastrasse	9:35	10:35
			Furkastrasse	9:43	10:43
▲	1256	4.0	Furkastrasse	Railroad crossing	9:51
⬇	1253	4.2	Niederwald	Gallerie	9:51
	1293	5.5	Blitzingen		9:54
⬇	1302	6.2	Furkastrasse	Tunnel	9:55
	1315	6.9	Selkingen		9:56
	1325	7.3	Biel		9:56
	1334	9.0	Gluringen		9:59
	1342	10.1	Reckingen		10:00
	1337	12.2	Münster		10:03
	1375	14.3	Geschinen		10:06
	1353	16.9	Ulrichen		10:10
	1358	18.8	Obergesteln		10:13
⬇	1372	19.5	Furkastrasse	Tunnel	10:14
	1380	21.5	Oberwald	Beginning of the climb	10:17
▲	1378	21.6	Furkastrasse	Railroad crossing	10:17
▲	1759	27.8	Furkastrasse	Railroad crossing	10:34
	1760	28.0	Gletsch		10:35
▲	1770	28.3	Furkastrasse	Railroad crossing	10:35
▲	2040	32.7	Furkastrasse	Railroad crossing	10:48
🚰	2270	35.8	Belvedere	Green Zone	10:58
🏔	2436	38.7	Furkapass	GPM	11:06
⚠	1550	50.8	Realp	Road narrowing r & l	11:17
	1506	53.8	Zumdorf		11:21

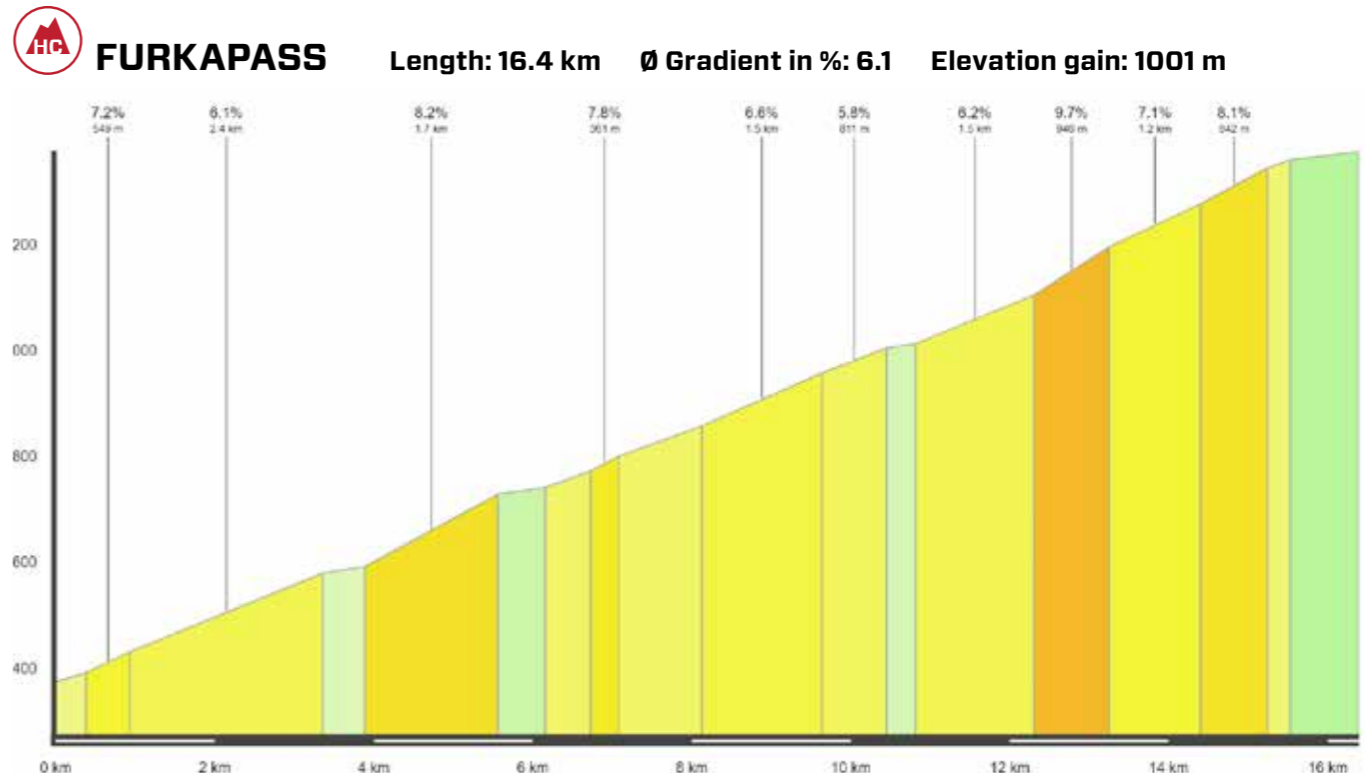


m ü. M.	km	km	Location	Adver- tising convoy	Average speed km/h			
					34	36	38	
1506	53.9	157.1	Furkastrasse	Railroad crossing	11:21	12:27	12:21	12:16
1502	56.2	154.8	Hospenthal		11:25	12:30	12:25	12:19
1500	56.4	154.6	Roundabout left, Gotthardstrasse		11:25	12:31	12:25	12:19
1437	58.7	152.3	Umfahrungstrasse	Railroad crossing	11:27	12:33	12:27	12:22
1433	60.0	151.0	Roundabout right, Gotthardstrasse		11:29	12:35	12:29	12:24
1436	60.3	150.7	Andermatt	Railroad crossing	11:30	12:36	12:30	12:24
1436	60.7	150.3	Roundabout left, Oberalpstrasse	Beginning of the climb & Green Zone	11:30	12:37	12:30	12:25
2035	70.2	140.8	Oberalpstrasse	Tunnel	11:59	13:07	12:59	12:52
2046	71.4	139.6	Oberalppass	GPM	12:00	13:09	13:00	12:53
1667	76.8	134.2	Tschamut	Road narrowing	12:06	13:14	13:06	12:58
1489	79.8	131.2	Via Alpsu	Road narrowing	12:09	13:17	13:09	13:01
1460	80.5	130.5	Dieni		12:10	13:18	13:10	13:02
1435	81.3	129.7	Rueras		12:11	13:19	13:11	13:03
1426	82.2	128.8	Zarcuns		12:12	13:20	13:12	13:04
1431	82.6	128.4	Camischolas		12:12	13:21	13:12	13:04
1433	83.1	127.9	Sedrun		12:13	13:22	13:13	13:05
1380	86.5	124.5	Via Alpsu	Tunnel	12:18	13:27	13:18	13:10
1235	91.0	120.0	Disentis / Muster		12:23	13:33	13:23	13:15
1156	92.4	118.6	Turn left		12:24	13:34	13:24	13:16
1057	98.9	112.1	Sumvitg		12:33	13:43	13:33	13:24
998	100.9	110.1	Rabius	Road island	12:36	13:46	13:36	13:27
928	102.3	108.7	Campliun		12:37	13:48	13:37	13:28
889	103.5	107.5	Trun	Road island	12:39	13:49	13:39	13:29
844	105.8	105.2	Lumneins	Feeding Zone & Green Zone	12:42	13:52	13:42	13:32
794	110.5	100.5	Mutteins		12:48	13:59	13:48	13:38
756	116.9	94.1	Rueun	Road islands 2x	12:57	14:09	13:57	13:47
722	121.0	90.0	Roundabout right		13:03	14:15	14:03	13:52
724	121.5	89.5	Roundabout straight, Via Sogn Martin		13:03	14:15	14:03	13:53
733	121.7	89.3	Illanz		13:04	14:16	14:04	13:53
732	121.9	89.1	Turn left, Via Proclas	Road islands 2x	13:04	14:16	14:04	13:54
730	122.4	88.6	Turn right, Via Centrala		13:05	14:17	14:05	13:54
726	124.5	86.5	Castrisch		13:08	14:20	14:08	13:57
794	128.6	82.4	Valendas		13:14	14:27	14:14	14:03
821	129.9	81.1	Feinastrasse	Tunnel	13:16	14:29	14:16	14:05
862	131.0	80.0	Carrera		13:18	14:31	14:18	14:07
928	134.1	76.9	Versam		13:24	14:37	14:24	14:12
775	137.3	73.7	Versamerstrasse	Tunnel 3x	13:27	14:40	14:27	14:15
795	137.8	73.2	Versamerstrasse	Road narrowing	13:28	14:41	14:28	14:16
665	142.2	68.8	Bonaduz		13:33	14:47	14:33	14:21
664	142.6	68.4	Railroad crossing	Railroad crossing	13:34	14:47	14:34	14:21
683	143.1	67.9	Turn right	Road island	13:34	14:48	14:34	14:22
689	144.2	66.8	Rhâzüns	Green Zone	13:36	14:50	14:36	14:24
661	150.0	61.0	Unterrealta	Road islands 3x	13:45	14:59	14:45	14:32
681	153.6	57.4	Cazis	Road island	13:50	15:04	14:50	14:37
708	154.8	56.2	Summaprada		13:52	15:07	14:52	14:39
710	155.3	55.7	Caznerwiesen		13:53	15:07	14:53	14:39
715	155.5	55.5	Roundabout straight, italienische Strasse		13:53	15:08	14:53	14:40
724	156.5	54.5	Thusis		13:54	15:09	14:54	14:41

m ü. M.	km	km	Location	Adver- tising convoy	Average speed km/h			
					34	36	38	
750	157.4	53.6	Roundabout right, Domleschgerstrasse	Road island	13:56	15:11	14:56	14:43
720	158.3	52.7	Sils im Domleschg		13:57	15:12	14:57	14:44
713	158.9	52.1	Turn right, Schynstrasse		13:58	15:13	14:58	14:44
829	160.5	50.5	Turn left, Schynstrasse		14:03	15:18	15:03	14:49
895	163.3	47.7	Schynstrasse	Tunnel 2x	14:08	15:24	15:08	14:54
938	167.3	43.7	Schynstrasse	Tunnel 2x	14:14	15:30	15:14	15:00
922	170.0	41.0	Tiefencastel		14:18	15:35	15:18	15:04
881	170.7	40.3	Roundabout left, Albulastrasse		14:19	15:35	15:19	15:04
927	173.2	37.8	Surava	Sprint	14:23	15:39	15:23	15:08
959	174.2	36.8	Railroad crossing	Railroad crossing	14:24	15:41	15:24	15:09
971	176.0	35.0	Alvaneu-Bad		14:27	15:43	15:27	15:12
1020	178.2	32.8	Veja Alvra	Green Zone	14:30	15:46	15:30	15:15
1150	183.2	27.8	Beginning of the climb	Beginning of the climb	14:38	15:54	15:38	15:23
1382	186.9	24.1	Bergün		14:46	16:04	15:46	15:30
1804	193.6	17.4	Preda		15:05	16:24	16:05	15:48
2027	195.2	15.8	Veja Alvra	Tissot Km	15:10	16:29	16:10	15:53
2090	196.2	14.8	Veja Alvra	Tissot Km	15:12	16:31	16:12	15:55
2100	196.4	14.6	Veja Alvra	Green Zone	15:12	16:31	16:12	15:55
2315	201.2	9.8	Albulapass	GPM	15:25	16:46	16:25	16:07
1788	209.7	1.3	La Punt		15:33	16:54	16:33	16:15
1728	210.3	0.7	Albulastrasse	Railroad crossing	15:34	16:54	16:34	16:15
1719	210.4	0.6	Crossing straight, Via Cumünela		15:34	16:55	16:34	16:15
1727	210.8	0.2	Deviation straight/left 200 m before finish		15:35	16:55	16:35	16:16
1727	211.0	0.0	Finish - Via Sandro Viletta		15:35	16:55	16:35	16:16

CLIMBS

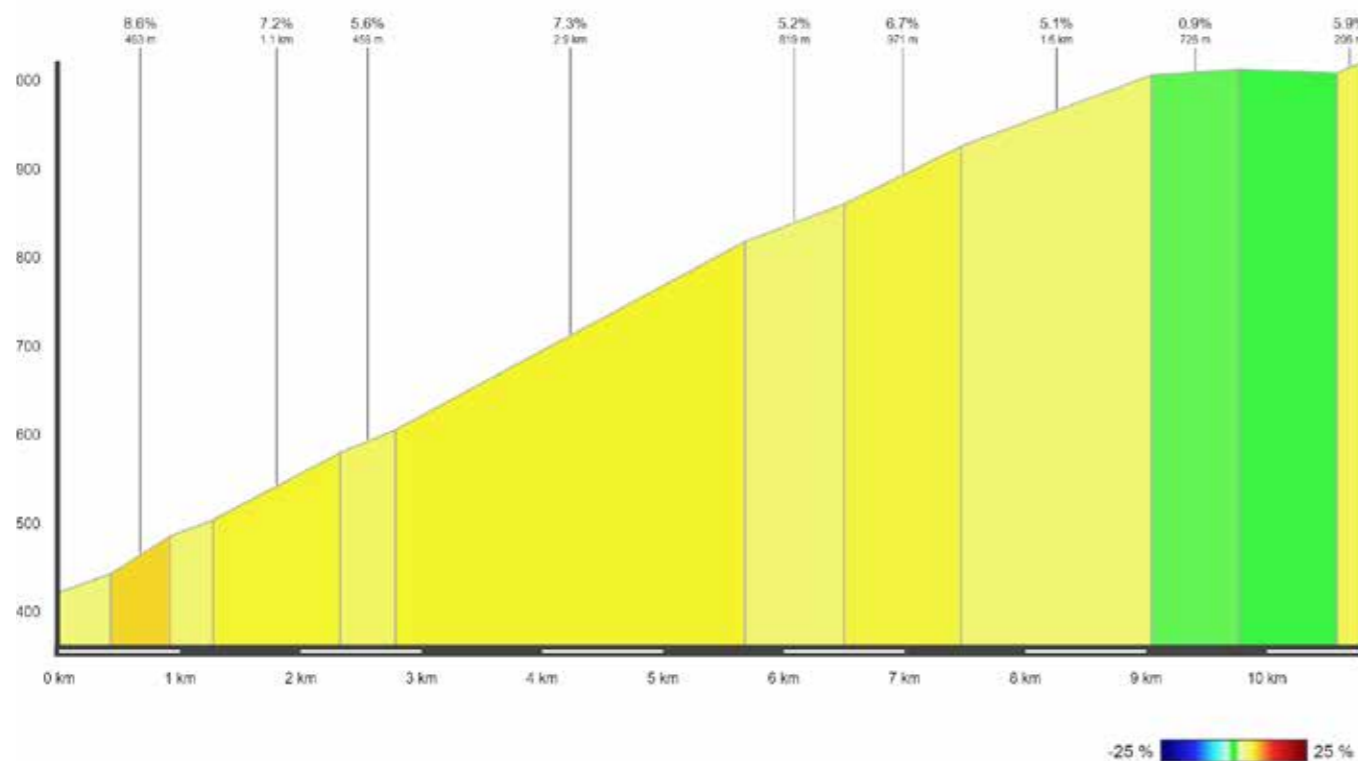
PRODUCED WITH **veloviewer** POWERED BY **STRAVA**





OBERALPPASS

Length: 10.8 km Ø Gradient in %: 5.6 Elevation gain: 606 m

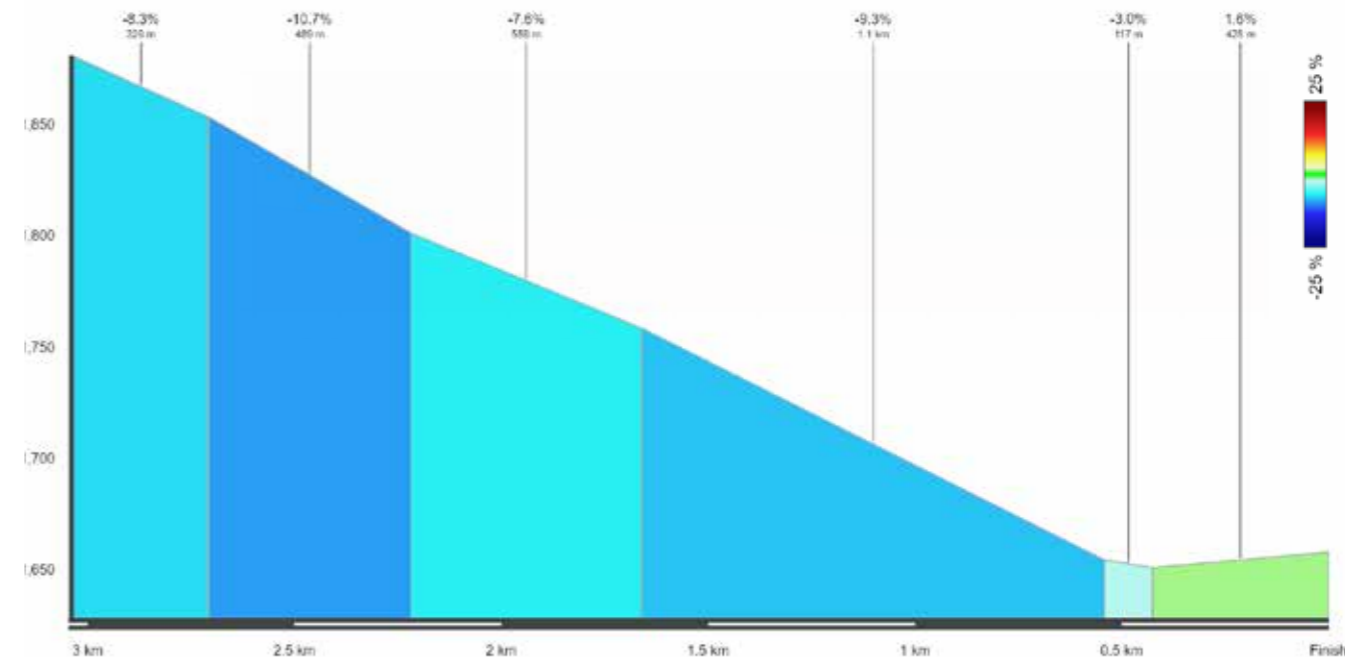


FEEDING ZONE



LAST 3 KILOMETERS

PRODUCED WITH **veloviewer** POWERED BY **STRAVA**



ALBULAPASS

Length: 17.2 km Ø Gradient in %: 6.7 Elevation gain: 1161 m

