










ITINERARY TIMETABLE

KM		STAGE 17		TIMETABLE			
To be run	Run			Caravan	42kph	40kph	38kph
DRÔME (26)							
			SAINT-PAUL-TROIS-CHÂTEAUX (VC-D133-VC-D59) 	10:35	12:35	12:35	12:35
177.8	0	D59	SAINT-PAUL-TROIS-CHÂTEAUX  Km 0	10:45	12:45	12:45	12:45
172.9	4.9		SUZE-LA-ROUSSE (D59-D94)	10:53	12:52	12:52	12:52
164.9	12.9	D94	TULETTE	11:05	13:02	13:03	13:04
158.1	19.7		SAINT-MAURICE-SUR-EYGUES	11:16	13:11	13:12	13:14
146.7	31.1		NYONS	11:34	13:26	13:28	13:30
141.3	36.5		AUBRES	11:42	13:34	13:36	13:38
138.1	39.7		LES PILLES	11:48	13:38	13:40	13:43
133.6	44.2		Pont de Curnier (CURNIER)	11:55	13:44	13:47	13:50
129.8	48		Le Plaine du Pont	12:01	13:49	13:52	13:55
129.3	48.5		SAHUNE	12:01	13:50	13:53	13:56
116.8	61		La Combe (RÉMUZAT)	12:21	14:06	14:10	14:14
109.3	68.5		VERCLAUSE	12:33	14:16	14:21	14:25
HAUTES-ALPES (05)							
104.4	73.4	D994	ROSANS	12:41	14:23	14:27	14:32
100.9	76.9		MOYDANS	12:46	14:27	14:32	14:37
90.5	87.3		L'ÉPINE	12:59	14:38	14:44	14:50
84.5	93.3		MONTCLUS	13:03	14:41	14:47	14:53
81.9	95.9		SERRES (D994-D1075)	13:12	14:49	14:55	15:01
78	99.8	D1075	Crossroad D1075-D994	13:16	14:53	14:59	15:05
77.5	100.3	D994	La Garenne (LA BÂTIE-MONTSALÉON)	13:22	14:58	15:04	15:11
74.5	103.3		Le Comte (LA BÂTIE-MONTSALÉON)	13:23	14:59	15:05	15:12
73	104.8		Pont de Chabestan (LA BÂTIE-MONTSALÉON)	13:28	15:03	15:09	15:16
65.8	112		VEYNES	13:30	15:05	15:11	15:18
63	114.8		VEYNES 	13:46	15:18	15:25	15:33
54.2	123.6		LA ROCHE-DES-ARNAUDS	14:00	15:30	15:37	15:46
51.6	126.2		Les Marcellons	14:04	15:33	15:41	15:50
48.2	129.6		LA FREISSINOUSE	14:10	15:38	15:46	15:55
46.7	131.1		La Selle	14:12	15:40	15:48	15:57
43.4	134.4		GAP (D994-N85)	14:17	15:44	15:53	16:02
39.1	138.7		Cross level n°20	14:24	15:50	15:58	16:08
38	139.8	N85	Crossroad N85-VC	14:26	15:52	16:01	16:11
36.9	140.9	VC	Crossroad VC-N85	14:27	15:55	16:04	16:14
32.1	145.7	N85	Col Bayard (1,246m) 	14:35	16:06	16:16	16:27
28.5	149.3		Les Roberts (LAYE)	14:41	16:11	16:21	16:32
26.7	151.1		BRUTINEL	14:44	16:14	16:24	16:35
25.1	152.7		LA FARE-EN-CHAMPSAUR	14:46	16:16	16:26	16:38
23.6	154.2		Crossroad N85-D17	14:48	16:18	16:28	16:40
22.2	155.6	D17	POLIGNY (D17-D17 T)	14:51	16:20	16:31	16:42
11.5	166.3	D17 T	Col du Noyer (1,664m)  	15:07	16:42	16:54	17:08
6.9	170.9		Truziaud (DÉVOLUY) (D17 T-D17)	15:15	16:48	17:01	17:15
4.3	173.5	D17	SAINT-ÉTIENNE-EN-DÉVOLUY (LE PRÉ) (D17-D17 B)	15:19	16:52	17:05	17:19
3.2	174.6	D17 B	Les Cypières (DÉVOLUY)	15:21	16:54	17:07	17:21
0	177.8		SUPERDÉVOLUY - Côte de SuperDévoluy  	15:26	16:58	17:11	17:26

DISTANCE FROM NEUTRALISED START TO OFFICIAL START
5km

CATEGORISED CLIMBS AND SUMMIT FINISHES

 **km 145.7 - Col Bayard**
Climb of 6.8km at 7.3%

 **km 166.3 - Col du Noyer**
 Climb of 7.5km at 8.1%

 **km 177.8 - Côte de SuperDévoluy**
Climb of 3.8km at 5.9%

RELAIS-ÉTAPE

4, boulevard de la Digue
05700 Serres
Km 96.9

ROUTE FOR NON-RACE VEHICLES

Exit directly from the off-course parking area (don't follow the race route). Leave Avenue des Coteaux du Tricastin via the Route de Bollène and then take the D458 and the D26 towards junction 19 on the A7, heading towards Aix-en-Provence. At Coudoux, leave the A7 and take the A8 towards Aix-en-Provence. Leave the A8 at junction 29 and continue on the D64, the N296 and the A51 towards Sisteron. Approaching Sisteron, leave the A51 at junction 23 and continue on the D4075 and D1075 to Serres, where the off-course route will join the race route, 82km from the finish (crossroads of the D994 and D1075). The off-course route will split from the race route at Veynes (crossroads of the D937 and D994), 63km from the finish. Continue from there on the D937 and then the D17.

Entry point onto the race route:
crossroads of the D17 and D17 B, 4km from the finish line

Total distance: 312km