



# ITINERARY TIMETABLE



KM		STAGE ④		TIMETABLE			
To be run	Run			Caravan	36kph	34kph	32kph
							
TURIN							
		VC	PINEROLO 	11:05	13:05	13:05	13:05
			Crossroad VC-SR23				
139.6	0	SR23	PINEROLO 	11:15	13:15	13:15	13:15
139.4	0.2		PORTE	11:15	13:15	13:15	13:15
136.3	3.3		Malanaggio (SR23-SP23R)	11:21	13:19	13:19	13:19
135.4	4.2	SP23R	VILLAR PEROSA	11:23	13:20	13:20	13:20
130.7	8.9		Dubbione	11:32	13:25	13:26	13:26
130.7	8.9		PINASCA	11:32	13:25	13:26	13:26
128.5	11.1		Castelnuovo	11:36	13:28	13:29	13:29
127.1	12.5		PEROSA ARGENTINA	11:38	13:30	13:31	13:32
122.4	17.2		Meano	11:47	13:38	13:39	13:41
121.4	18.2		ROURE	11:49	13:40	13:41	13:43
120.7	18.9		CASTEL DEL BOSCO 	11:50	13:41	13:42	13:44
118.6	21		Balma	11:54	13:45	13:46	13:48
116.7	22.9		Villaretto	11:58	13:48	13:49	13:51
114.2	25.4		Mentouilles (FENESTRELLE)	12:03	13:52	13:54	13:56
112.3	27.3		Depot (FENESTRELLE)	12:06	13:55	13:57	13:59
105.2	34.4		Pourrières (USSEAUX)	12:19	14:07	14:10	14:13
103.2	36.4		Fraise (USSEAUX)	12:23	14:10	14:13	14:17
101.9	37.7		Soucheres-Basses (PRAGELATO)	12:26	14:12	14:16	14:19
98.2	41.4		Pragelato (PRAGELATO)	12:32	14:18	14:22	14:26
93.8	45.8		Duc (PRAGELATO)	12:41	14:26	14:30	14:34
89.6	50		SESTRIÈRES	12:49	14:33	14:37	14:42
89.2	50.4		Sestrières (2,035m) 	12:49	14:34	14:38	14:43
84.9	54.7		Champas Du Col	12:57	14:38	14:43	14:48
78.2	61.4		CESANA TORINESE (SP23R-SS24)	13:10	14:46	14:51	14:57
71.2	68.4	SS24	CLAVIERE (SS24-VC)	13:23	14:58	15:03	15:10
							
HAUTES-ALPES (05)							
69	70.6	N94	MONTGENÈVRE (N94-VC-N94)	13:27	15:02	15:07	15:14
68.5	71.1		Col de Montgenèvre (1,860m) 	13:28	15:02	15:08	15:15
60.4	79.2		La Vachette (VAL-DES-PRÉS)	13:43	15:15	15:22	15:29
57.5	82.1		BRIANÇON (N94-D1091)	13:49	15:20	15:27	15:34
50.3	89.3	D1091	SAINT-CHAFFREY	14:02	15:31	15:39	15:47
49.2	90.4		Chantemerle	14:04	15:33	15:40	15:49
47.6	92		LA SALLE-LES-ALPES	14:07	15:35	15:43	15:52
41.7	97.9		LE MONÉTIER-LES-BAINS	14:18	15:45	15:53	16:02
27.5	112.1		Col du Lautaret (D1091-D902)	14:45	16:24	16:36	16:50
SAVOIE (73)							
18.9	120.7	D902	Col du Galibier (2,642m) - Souvenir Henri Desgrange 	15:01	16:47	17:01	17:18
10.8	128.8		Plan Lachat	15:16	16:54	17:09	17:26
6.7	132.9		Bonnenuit	15:24	16:58	17:13	17:30
3.9	135.7		VALLOIRE (entry) (D902-VC-D81 D-D902-VC)	15:29	17:00	17:15	17:33
0	139.6	VC	VALLOIRE 	15:37	17:05	17:20	17:37

**DISTANCE FROM NEUTRALISED START TO OFFICIAL START**  
4km

## CATEGORISED CLIMBS AND SUMMIT FINISHES

 **km 5.4 - Sestrières**  
Climb of 39.9km at 3.7%

 **km 71.1 - Col de Montgenèvre**  
Climb of 8.3km at 5.9%

 **km 120.7**  
**Col du Galibier - Souvenir Henri Desgrange**  
 Climb of 23km at 5.1%

## RELAIS-ÉTAPE

Parking 7 du Col  
05100 Montgenèvre  
**Km 71.5**

## ROUTE FOR NON-RACE VEHICLES

Exit directly from the off-course parking (don't follow the race route). Leave Piazza Luigi Barbieri and Piazza III Albini via Piazza Solferino, via Michele Bravo, via Montegrappa, via Saluzzo until the entrance of the SP589. Leave the SP589 to take the SP23R towards Turin. At Turin, follow the direction Fréjus by the E70/T4. After crossing the Fréjus tunnel, continue on the A43 to Saint-Michel-de-Maurienne. Exit A43 at exit 29 and continue on D1006. Only authorized vehicles can travel to Valloire, a pre-filtering will be provided by the organization.  
**Total distance:** 169km

## RESTRICTION ON THE CARAVAN

**Km 120 - Col du Galibier**  
Narrow road with steep gradients  
Diversion for all long/large vehicles via the Galibier Tunnel at km 119.6

## RESTRICTION ON ALL VEHICLES THAT AREN'T PART OF RACE CONVOY

**Km 120 - Col du Galibier**  
Narrow road with steep gradients  
Diversion for all vehicles not in the race convoy through the Galibier tunnel at km 119.6