

# ITINERARY TIMETABLE

KM		STAGE 9		TIMETABLE			
To be run	Run			Caravan	47kph	45kph	43kph
<b>AUBE (10)</b>							
		VC	<b>TROYES (VC-D619)</b>	<b>11:15</b>	<b>13:15</b>	<b>13:15</b>	<b>13:15</b>
		D619	SAINT-PARRES-AUX-TERTRES (D619-D86)				
		D86	Belley (VILLECHETIF) (D86-D161)				
<b>199</b>	<b>0</b>	<b>D161</b>	<b>TROYES</b>	<b>11:35</b>	<b>13:35</b>	<b>13:35</b>	<b>13:35</b>
198.4	0.6		Crossroad D161-D48	11:36	13:36	13:36	13:36
197.9	1.1	D48	THENNELIÈRES	11:36	13:36	13:36	13:36
195.1	3.9		LAUBRESSEL (D48-D186-D48)	11:40	13:40	13:40	13:40
190.9	8.1		DOSCHES (D48-D8)	11:46	13:45	13:46	13:46
<b>189.1</b>	<b>9.9</b>	<b>D8</b>	<b>Cross level n°15</b>	<b>11:49</b>	<b>13:48</b>	<b>13:48</b>	<b>13:49</b>
186.4	12.6		Crossroad D8-D1	11:52	13:51	13:52	13:52
186.4	12.6	D1	Vaudemache	11:53	13:51	13:52	13:53
184.4	14.6		GÉRAUDOT (D1-D43)	11:55	13:54	13:54	13:55
177.7	21.3	D43	Crossroad D43-D79	12:05	14:02	14:03	14:05
169.7	29.3	D79	VENDEUVRE-SUR-BARSE (D79-D619-VC-D79)	12:16	14:12	14:14	14:16
163.8	35.2		Nuisement (PUITS-ET-NUISEMENT) (D79-D12)	12:24	14:20	14:22	14:24
160.9	38.1	D12	MONTMARTIN-LE-HAUT	12:28	14:24	14:26	14:28
154.1	44.9		BLIGNY (D12-D4)	12:38	14:32	14:35	14:38
152	47	D4	Crossroad D4-VC	12:41	14:35	14:38	14:41
<b>151.7</b>	<b>47.3</b>	<b>VC</b>	<b>Start of the Gravel road from Bligny to Bergères</b>	<b>12:41</b>	<b>14:35</b>	<b>14:38</b>	<b>14:41</b>
149.6	49.4		End of the Gravel road (2,000m)	12:44	14:38	14:41	14:44
149.4	49.6		BERGÈRES (VC-D101-201)	12:44	14:38	14:41	14:44
<b>147.3</b>	<b>51.7</b>	<b>D201</b>	<b>Côte de Bergères</b>	<b>12:47</b>	<b>14:41</b>	<b>14:44</b>	<b>14:47</b>
145.1	53.9		Le Val Perdu (COUVIGNON) (D201-D4)	12:50	14:44	14:47	14:50
141.1	57.9	D4	BAR-SUR-AUBE (D4-D48-D619-D13)	12:56	14:49	14:52	14:56
137.1	61.9	D13	FONTAINE	13:01	14:54	14:57	15:01
135.2	63.8		Crossroad D13-D70	13:04	14:56	15:00	15:04
133.1	65.9	D70	BAROVILLE (D70-D170-VC-D70)	13:07	14:59	15:03	15:07
<b>132</b>	<b>67</b>	<b>VC</b>	<b>Start of the Gravel road of Baroville</b>	<b>13:08</b>	<b>15:00</b>	<b>15:04</b>	<b>15:08</b>
130.7	68.3		End of the Gravel road (1,200m)	13:10	15:02	15:06	15:10
<b>129.4</b>	<b>69.6</b>	<b>D70</b>	<b>Côte de Baroville</b>	<b>13:12</b>	<b>15:04</b>	<b>15:08</b>	<b>15:12</b>
124.4	74.6		CHAMPIGNOL-LEZ-MONDEVILLE	13:19	15:10	15:14	15:19
<b>115.5</b>	<b>83.5</b>		<b>FONLETTE</b>	<b>13:31</b>	<b>15:22</b>	<b>15:26</b>	<b>15:31</b>
114.4	84.6		FONLETTE	13:33	15:23	15:28	15:33
109.4	89.6		ESSOYES (D70-D67)	13:40	15:29	15:34	15:40
105.9	93.1	D67	LOCHES-SUR-OURCE (D67-D103)	13:45	15:34	15:39	15:45
102.5	96.5	D103	Crossroad D103-VC	13:50	15:38	15:44	15:50
<b>102.2</b>	<b>96.8</b>	<b>VC</b>	<b>Start of the Gravel road of Hautes Forêts</b>	<b>13:50</b>	<b>15:39</b>	<b>15:44</b>	<b>15:50</b>
100.1	98.9		End of the Gravel road (1 500 m)	13:53	15:41	15:47	15:53
96.8	102.2		NEUVILLE-SUR-SEINE (VC-D971)	13:58	15:45	15:51	15:58
95.5	103.5	D971	BUXEUIL	13:59	15:47	15:53	15:59
94	105		Crossroad D971-VC	14:01	15:49	15:55	16:01
<b>93.8</b>	<b>105.2</b>	<b>VC</b>	<b>Start of the Gravel road from Polisy to Celles-sur-Ource</b>	<b>14:02</b>	<b>15:49</b>	<b>15:55</b>	<b>16:02</b>
<b>91.5</b>	<b>107.5</b>		<b>Côte de Val Frion</b>	<b>14:05</b>	<b>15:52</b>	<b>15:58</b>	<b>16:05</b>
90.3	108.7		End of the Gravel road (3,400m)	14:07	15:54	16:00	16:07
89.5	109.5		CELLES-SUR-OURCE (VC-D67)	14:08	15:55	16:01	16:08
84.3	114.7	D67	LANDREVILLE	14:15	16:01	16:08	16:15
81.4	117.6		LOCHES-SUR-OURCE (D67-D103-VC)	14:19	16:05	16:12	16:19
<b>80.4</b>	<b>118.6</b>	<b>VC</b>	<b>Start of the Gravel road from Loches-sur-Ource to Chacenay</b>	<b>14:20</b>	<b>16:06</b>	<b>16:13</b>	<b>16:20</b>
<b>77.8</b>	<b>121.2</b>		<b>Côte de Chacenay</b>	<b>14:24</b>	<b>16:10</b>	<b>16:17</b>	<b>16:24</b>
76	123		End of the Gravel road (4,200m)	14:27	16:12	16:19	16:27
76	123		Crossroad VC-D103	14:27	16:12	16:19	16:27
71.6	127.4	D103	ÉGUILLY-SOUS-BOIS (D103-D38-D79)	14:33	16:18	16:25	16:33
68.1	130.9	D79	Crossroad D79-D30	14:38	16:22	16:29	16:38
67.1	131.9	D30	Crossroad D30-VC	14:39	16:23	16:31	16:39

**DISTANCE FROM NEUTRALISED START TO OFFICIAL START**  
8km

## CATEGORISED CLIMBS AND SUMMIT FINISHES

**4 km 51.7 - Côte de Bergères**  
Climb of 1.7km at 5.2%

**4 km 69.6 - Côte de Baroville**  
Climb of 2.8km at 4.8%

**4 km 107.5 - Côte de Val Frion**  
Climb of 2.2km at 5%

**4 km 121.2 - Côte de Chacenay**  
Climb of 3km at 4.3%

## RELAIS-ÉTAPE

Parking de la plage de Géraudot  
10220 Géraudot  
**Km 16.4**

## ROUTE FOR NON-RACE VEHICLES

Exit point after 900m on the race route (crossroads of Quai du Comte Henri and Boulevard du 14 Juillet), then rejoin the final segment of the route at Boulevard du 14 Juillet.

**Entry point onto the race route:** crossroads of Quai du Comte Henri and Boulevard du 14 Juillet, 900m from the finish line  
**Total distance:** 1.8km











## RESTRICTION ON ALL VEHICLES APART FROM THE RACE CONVOY

**Gravel roads from section 14 to section one inclusive**

There will be diversions for all vehicles that aren't part of the race convoy. Access to the white roads will be restricted to just those vehicles that are accredited to be in the race convoy. The race organisation will put controls in place at the exit points of these sections. The caravan and other vehicles that aren't authorised to be on the white roads will follow the diversions that are marked.



# ITINERARY TIMETABLE

KM		STAGE 9		TIMETABLE			
Toberun	Run			Caravan	47kph	45kph	43kph
67.1	131.9	VC	<b>Start of the Gravel road of Plateau de la côte des Bar</b> 	14:39	16:23	16:31	16:39
64.9	134.1		End of the Gravel road (2,200m)	14:42	16:26	16:34	16:42
62.2	136.8		Crossroad VC-D39	14:46	16:30	16:37	16:46
62.2	136.8	D39	BEUREY (D39-D30)	14:46	16:30	16:37	16:46
59.4	139.6	D30	THIEFFRAIN (D30-D443-D30-VC)	14:50	16:33	16:41	16:50
58.2	140.8	VC	<b>Start of the Gravel road from Thieffrain to Magnant</b> 	14:51	16:35	16:43	16:51
54.2	144.8		Crossroad VC-D63	14:57	16:40	16:48	16:57
54.2	144.8		End of the Gravel road (3,900m)	14:57	16:40	16:48	16:57
50.3	148.7	D63	VILLY-EN-TRODES	15:02	16:45	16:53	17:02
48.2	150.8		BRIEL-SUR-BARSE (D63-D28-VC)	15:05	16:47	16:56	17:05
47.1	151.9	VC	<b>Start of the Gravel road of Briel-sur-Barse</b> 	15:07	16:49	16:57	17:07
45	154		End of the Gravel road (2,200m)	15:10	16:52	17:00	17:10
44.8	154.2		Crossroad VC-D43	15:10	16:52	17:01	17:10
42.7	156.3	D43	La Métairie	15:13	16:54	17:03	17:13
42.1	156.9		Crossroad D43-D106	15:14	16:55	17:04	17:14
41.3	157.7	D106	MONTIÉRAMÉY	15:15	16:56	17:05	17:15
40	159		MONTREUIL-SUR-BARSE (D106-D57-D106)	15:17	16:58	17:07	17:17
35.1	163.9		Crossroad D106-D1	15:24	17:04	17:13	17:24
33.5	165.5	D1	Crossroad D1-VC	15:26	17:06	17:16	17:26
33.3	165.7	VC	<b>Start of the Gravel road of Ru de Paradis</b> 	15:26	17:06	17:16	17:26
32	167		End of the Gravel road (1,200m)	15:28	17:08	17:18	17:28
32	167		Crossroad VC-D21	15:28	17:08	17:18	17:28
31.5	167.5	D21	Renault	15:29	17:09	17:18	17:29
30.6	168.4		FRESNOY-LE-CHÂTEAU (D21-VC)	15:30	17:10	17:20	17:30
30	169	VC	<b>Start of the Gravel road from Fresnoy-Le-Château to Clérey</b> 	15:31	17:11	17:20	17:31
28.1	170.9		End of the Gravel road (1,800m)	15:33	17:13	17:23	17:33
28.1	170.9		CLÉREY (VC-D1-D49 A-D21 A-D49 A)	15:33	17:13	17:23	17:33
25.7	173.3	D49 A	Crossroad D49 A-D49	15:37	17:16	17:26	17:37
25.7	173.3		Saint-Aventin (VERRIÈRES) (D49-VC)	15:37	17:16	17:26	17:37
24	175	VC	<b>Start of the Gravel road of Verrières</b> 	15:39	17:18	17:28	17:39
22.3	176.7		Crossroad VC-D123	15:41	17:20	17:30	17:41
22.3	176.7		End of the Gravel road (1,500m)	15:41	17:20	17:30	17:41
21.1	177.9	D123	Crossroad D123-VC	15:43	17:22	17:32	17:43
21	178	VC	<b>Start of the Gravel road of Daudes</b> 	15:43	17:22	17:32	17:43
19.1	179.9		End of the Gravel road (1,900m)	15:46	17:25	17:35	17:46
18.9	180.1		Daudes (VC-D21-D123)	15:46	17:25	17:35	17:46
18.6	180.4	D123	MONTAULIN (D123-D123B-VC)	15:47	17:25	17:35	17:47
16.7	182.3	VC	<b>Start of the Gravel road from Montaulin to Rouilly-Saint-Loup</b> 	15:49	17:28	17:38	17:49
16.7	182.3		Cross level n°95	15:49	17:28	17:38	17:49
14.5	184.5		End of the Gravel road (2,200m)	15:52	17:31	17:41	17:52
13.7	185.3		RUVIGNY (VC-D161)	15:54	17:32	17:42	17:54
12.1	186.9	D161	Crossroad D161-D619	15:56	17:34	17:44	17:56
10.6	188.4	D619	Crossroad D619-VC	15:58	17:35	17:46	17:58
9.6	189.4	VC	<b>Start of the Gravel road of Saint-Parres-aux-Tertres</b> 	15:59	17:37	17:47	17:59
6.5	192.5		End of the Gravel road (3,000m)	16:03	17:41	17:52	18:03
6.3	192.7		Baires (SAINT-PARRES-AUX-TERTRES) (VC-D172-D619)	16:04	17:41	17:52	18:04
2.9	196.1	D619	TROYES (D619-VC)	16:09	17:45	17:56	18:09
0	199		<b>TROYES</b> 	16:13	17:49	18:00	18:13